

Standing Committee on Planning, Environment and TAMS
Annual and Financial Reports 2014-2015
Questions Taken on Notice
Public hearings of 25 November 2015

Type of Questions	No	Hearing Date	Asked By	Directorate / Portfolio	Subject	Uncorrected Proof Transcript page no	Answer date
QoN	56	25/11/15	Coe	TAMS/Roads	Numbers of each type of streetlight used and annual electricity usage in gigawatts and cost by type.	N/A	2/2/16
QToN	57	25/11/15	Fitzharris	TAMS/Roads	Report on speed monitoring locations	28	2/2/16
QToN	58	25/11/15	Wall	TAMS/Roads	Modelling for duplication of Ashley Drive	34	17/12/15
QToN	59	25/11/15	Coe	TAMS/Roads	Why bus lane on Northbourne turned into T2?	52	14/12/15
QToN	60	25/11/15	Fitzharris	TAMS/ACTION	Patronage for route 250	54	7/12/15
QToN	61	25/11/15	Wall	TAMS/ACTION	Details of proposed Lanyon late service	59	7/12/15
QToN	62	25/11/15	Coe	TAMS/ACTION	How are ACTION advertising arrangements scrutinised?	62	7/12/15
QToN	63	25/11/15	Wall	TAMS/ACTION	In which areas is patronage falling off?	66	7/12/15
QToN	64	25/11/15	Fitzharris	TAMS/ACTION	Breakdown of peak vs off-peak boardings and whether change over time	66	7/12/15
QToN	65	25/11/15	Fitzharris	TAMS/ACTION	What proportion of the ACT's transport emissions are from ACTION?	67	18/12/15
QToN	66	25/11/15	Coe	TAMS/ACTION	Were all unsuccessful bidders for ACTION tyre contract informed?	69	7/12/15
QToN	67	25/11/15	Coe	TAMS/ACTION	Details of measures used in cost per kilometre measure of operating costs	83	7/12/15
QToN	68	25/11/15	Fitzharris	TAMS/Roads	When will Amaroo school get a bus shelter?	85	7/12/15
QToN	69	25/11/15	Coe	TAMS/ACTION	Clarify ACTION's payroll tax liability	85	7/12/15
QToN	70	25/11/15	Wall	TAMS/ACTION	Are there any long-term leases at Woden bus station?	89	18/12/15
QToN	71	25/11/15	Wall	TAMS/ACTION	Number of accidents at fault involving ACTION busses last year.	91	7/12/15



LEGISLATIVE ASSEMBLY
FOR THE AUSTRALIAN CAPITAL TERRITORY



STANDING COMMITTEE ON PLANNING, ENVIRONMENT AND TERRITORY AND MUNICIPAL SERVICES

Mr Mick Gentleman MLA (Chair), Mr Alistair Coe MLA (Deputy Chair),
Dr Chris Bourke MLA, Mr Andrew Wall MLA

ANSWER TO QUESTION ON NOTICE

Alistair Coe MLA – To ask the Minister for Roads and Parking

Ref: EPD Annual Report 2014-15

In relation to : Streetlights

1. Could you list the types of lighting that are used in street lights?
2. What is the current number of street lights that used each of the types of lighting in (1)?
3. What is the annual electricity usage in (a) gigawatts and (b) cost for each of the lighting types listed in (2)?

Mick Gentleman MLA: The answer to the Member's question is as follows:–

(1)

Types of Lighting
Mercury Vapour
High Pressure Sodium
Metal Halide
Compact Fluorescent
Low Pressure Sodium
Light Emitting Diodes (LED)
Other (the lamp types listed above are the common types listed. Other includes all other light fittings in the street light network). Examples are bus shelters, toilets etc.

(2)

As at 31 October 2015	
Lamp Type	Number
Mercury Vapour	6891
High Pressure Sodium	27627
Metal Halide	11895
Compact Fluorescent	20604
Light Emitting Diodes (LED)	555
Low Pressure Sodium	4814
Others	9859

(3)

As at 31 October 2015 (excluding GST)			
Lamp Type	Number	Gigawatts	Projected Annual Cost
Mercury Vapour	6891	2.8	\$398,300
High Pressure Sodium	27627	24.4	\$3,523,700
Metal Halide	11895	8.0	\$1,155,500
Compact Fluorescent	20604	3	\$429,600
Light Emitting Diodes (LED)	555	0.11	\$18,000
Low Pressure Sodium	4814	0.58	\$93,200
Others	9859	3.4	\$541,700

Approved for circulation to the Standing Committee on Planning, Environment and Territory and Municipal Services

Signature:




Date: 25/1/16

By the Minister for Roads and Parking Mick Gentleman MLA



LEGISLATIVE ASSEMBLY
FOR THE AUSTRALIAN CAPITAL TERRITORY



STANDING COMMITTEE ON PLANNING, ENVIRONMENT AND TERRITORY AND MUNICIPAL SERVICES

Ms Meegan Fitzharris MLA (Chair), Mr Alistair Coe MLA (Deputy Chair),
Dr Chris Bourke MLA, Mr Andrew Wall MLA

**ANSWER TO QUESTION TAKEN ON NOTICE
DURING PUBLIC HEARINGS**

Asked by Mr Alistair Coe MLA on 25 November 2015: Mr Tony Gill took on notice the following question:

Hansard Transcript 25 November 2015 Page 188 – QTON 57

In relation to: Speed monitoring

Please provide the details/annual report /program of speed road monitoring

Ms Fitzharris: The answer to the Member's question is as follows:–

A copy of the annual report covering the 2014 speed monitoring program and its details for the calendar year is attached.

Approved for circulation to the Standing Committee on Planning, Environment and Territory and Municipal Services

Signature:

Date: 1/2/2016

By the Minister for Transport and Municipal Services, Ms Meegan Fitzharris MLA

Roads ACT
Road and Public
Transport



ACT
Government

Territory and Municipal Services

TRAFFIC SPEEDS ON ACT ROADS

(RESULTS OF THE 2014 SPEED SURVEYS)

**TRAFFIC MANAGEMENT AND SAFETY
July 2015**

CONTENTS

FOREWORD	2
1. INTRODUCTION	3
1.1 Speed Limits	
1.2 Collection Of Data	
1.3 Hourly Breakdown Of Figures	
2. TRAFFIC SPEED SURVEYS - 2014.....	4
1.4 Identification Of Speed Survey Sites	
1.5 Layout Of Data Tables	
1.6 Survey Results	
3. SCHOOL ZONE SPEED SURVEYS	
4. ALPHABETICAL LISTING SPEED SURVEYS 2014	

FOREWORD

Roads ACT monitors existing traffic conditions in the ACT in order to identify current problems and problem areas. This involves the on-going collection, collation, analysis and report of traffic related data.

This report is one, amongst many, produced by Roads ACT, and focuses on operating speeds on a sample of ACT roads.

Roads ACT welcomes comments on this report, including criticisms or difficulties with its interpretation. Such comments and suggestions together with requests for further information should be directed to:

Roads ACT
Level 7 Macarthur House
12 Wattle Street
LYNEHAM ACT 2602
Telephone: (02) 6207 6820
Fax: (02) 6207 6872

1. INTRODUCTION

1.1 Speed Limits

Speed limits along a particular length of road are provided in order to regulate traffic flow and reduce crashes, thereby promoting safety for road users and for persons using adjacent developments. However, this should not needlessly restrict drivers at places where higher speeds can be permitted in safety. The physical parameters of a road, particularly road width and alignment, have substantial influence on the “free speed”.

In determining and imposing speed limits, the road hierarchy and roadside developments are considered the most important factors. It is equally important to consider the road characteristics which should have apparent compatibility with the imposed speed limits. A speed limit with little compatibility to the abutting roadside developments and road characteristics will not be accepted by drivers, and the level of voluntary compliance will be low.

In addition to these factors, the traffic characteristics along the road must also be analysed in introducing appropriate speed limits. This includes traffic flow variation across the day, pedestrian movement (generally related to roadside developments) and crash history.

1.2 Collection Of Data

Speed data is collected by laying out pairs of tubes across the lane(s) to be measured and measuring the time taken for a vehicle to cross the tubes. The speed of each vehicle then calculated.

In this edition, Heavy Vehicles are removed, however are still available upon request.

In most cases the speed data is collected over a 24 hour period, with the measurements taking place at locations where vehicle speeds would reasonably be expected to be highest for the given section of road.

1.3 Hourly Breakdown Of Figures

Additional data on the hourly breakdown of the speed survey results, provided in this report, is available for Roads ACT on request.

2. TRAFFIC VOLUME, CLASS, SPEED SURVEYS – 2014

2.1 Identification Of Volume, Class, Speed Survey Sites

Volume, Class, Speed survey sites are identified on the following basis.

- Routine Sites (Border Cordons, Employment Centres, Traffic Warrant System, and on an as need request.

Speed survey sites are identified on a needs basis. The need for a survey to be conducted at a particular site is usually brought to the attention of Roads ACT by reports or correspondence from members of the public and by subsequent and ongoing analysis of the traffic conditions by Traffic Engineers and others within Roads ACT or ACT Planning & Land Authority.

Surveys are then carried out as priorities and available resources allow. Three Hundred and Thirty Two (332) sites (including 15 School Zones) were surveyed (mostly for both directions) in 2014.

2.2 Layout Of Data Tables

The collected data has been presented in this report in two different ways:
Section 3 presents the results of speed surveys undertaken in the vicinity of schools.
Section 4 provides an alphabetical listing of sites for ease of reference.

2.3 Survey Results

Sites presented in this report cannot be considered representative of operating traffic speeds on the ACT road network. The results are site specific and cannot be generalised.

Given the role that public concern / correspondence plays in the identification of speed problems on specific streets and subsequent survey sites, it would have been reasonable to expect the operating speeds to exceed speed limits in the majority of survey sites. However results confirm that this is not always the case.

From Section 4 it can be seen that, in terms of 85%-ile speeds:

Traffic speeds (excluding School Zones) were contained within the posted speed limits in approximately 32% of all surveyed sites:

- Approximately 24% of the sites the posted speed limit was exceeded by 0.1 – 5.0 km/h.
- Approximately 25% of the sites the posted speed limit was exceeded by 5.1 – 10.0 km/h.
- Approximately 11% of the sites the posted speed limit was exceeded by 10.1 – 15.0 km/h.
- Approximately 5 % of the sites the posted speed limit was exceeded by 15.1 – 20.0 km/h.
- Approximately 5% of the sites the posted speed limit was exceeded by over 20.0 km/h.

3. SCHOOL ZONE SPEED SURVEYS - 2014

SITE DESCRIPTION	TOWARDS	SURVEY DATE	DURING SCHOOL HOURS 40 km/hr			OUTSIDE SCHOOL HOURS 50 or 60 km/hr		
			8 HRS TRAFFIC VOLUME	MEAN SPEED Km/hr	85%ILE SPEED Km/hr	16 HRS TRAFFIC VOLUME	MEAN SPEED Km/hr	85%ILE SPEED Km/hr
AMAROO								
AMAROO PRIMARY SCHOOL								
KATHERINE AV (Mornington-Burdekin)	Mornington Av	25.06.14	852	41.4	47.2	1022	47.7	51.8
	Burdekin Av		871	37.3	44.8	1068	42.5	47.3
Speed limit 40/50								
AMAROO								
GOOD SHEPPARD CATHOLIC PRIMARY SCHOOL								
BURDEKIN AV (Leven-Katherine)	Leven St	25.05.14	244	38.0	42.8	389	38.1	42.2
	Katherine Av		304	35.9	41.4	355	38.4	42.3
Speed limit 40/50								
BARTON								
TELOPEA PARK PRIMARY SCHOOL								
NEW SOUTH WALES CR (Telopea Park-Dominion)	Telopea Park West	27.03.14	572	33.8	42.5	379	38.7	47.5
	Dominion Cct		390	30.4	40.3	255	38.1	46.4
Speed limit 40/50								
CAMPBELL								
PRIMARY SCHOOL								
CHAUVEL ST (Blamey-Holmes)	Blamey Cr	12.02.14	277	42.3	50.4	221	43.4	52.0
	Holmes Cr		286	34.9	41.4	267	37.4	43.2
Speed limit 40/50								
CAMPBELL								
CANBERRA GRAMMAR SCHOOL								
BLAMEY CR (Anzac-Creswell)	Anzac Pde East	12.02.14	1660	40.6	47.9	1481	46.5	55.8
	Creswell St		1594	39.8	46.4	1712	46.6	54.7
Speed limit 40/60								
CHAPMAN								
PRIMARY SCHOOL								
TAUCHERT ST (Mapletson-School Ent)	Maplestone Pl	10.12.14	112	37.7	48.2	57	43.5	51.8
	School Ent.		56	36.3	47.2	48	42.6	47.2
Speed limit 40/50								
CONDER								
ST. CLAIRE OF ASSISI PRIMARY SCHOOL								
HEIDELBERG ST (Lowcay-Dixson)	Lowcay St	23.07.14	530	38.8	45.9	376	34.1	39.9
	Dixson Cct		560	39.2	45.8	387	37.4	43.0
Speed 40/50								
CURTIN								
HOLY TRINITY PRIMARY SCHOOL								
STRANGWAYS ST (Theodore-Waddell)	Theodore St	10.09.14	538	30.4	37.1	201	32.2	37.8
	Waddell Pl		472	27.3	32.0	219	28.6	34.6
Speed limit 40/50								
DEAKIN								
CANBERRA GIRLS GRAMMAR								
MELBOURNE AV (Empire-Tennyson)	Empire Cct	24.09.14	1350	43.4	50.9	782	47.3	57.7
	Tennyson Cr		1164	43.4	51.4	948	47.3	53.8
Speed limit 40/60								

SITE DESCRIPTION	TOWARDS	SURVEY DATE	DURING SCHOOL HOURS 40 km/hr			OUTSIDE SCHOOL HOURS 50 or 60 km/hr		
			8 HRS TRAFFIC VOLUME	MEAN SPEED Km/hr	85%ILE SPEED Km/hr	16 HRS TRAFFIC VOLUME	MEAN SPEED Km/hr	85%ILE SPEED Km/hr
DICKSON DARAMALAN COLLEGE								
COWPER ST (Davenport-Morphett) Speed limit 40/60	Davenport St	26.02.14	2939	36.2	44.3	3064	39.5	52.9
	Morphett St		2485	40.2	46.4	2031	48.9	55.8
MORPHETT ST (Cowper-Guthrie) Speed limit 40/60	Cowper St	26.02.14	911	38.8	46.1	865	44.5	52.6
	Guthrie St		772	39.7	46.8	660	44.8	52.2
GARRAN PRIMARY SCHOOL								
GILMORE CR (Kitchener-Palmer) Speed limit 40/60	Kitchener St	26.11.14	1196	33.7	40.0	1519	36.3	42.5
	Palmer St		1276	33.8	39.2	1586	37.1	42.1
KITCHENER ST (Fitchett-Gilmore) Speed limit 40/60	Fitchett St	26.11.14	1295	41.8	47.2	1587	49.7	56.2
	Gilmore Cr		1240	42.2	48.6	1740	51.0	57.6
GUNGAHLIN BURGMANN ANGLICAN SCHOOL								
THE VALLEY AVE (Gungahlin-Delma) Speed limit 40/50	Gungahlin Dr	14.05.14	3318	44.7	55.8	3399	58.2	63.2
	Delma Vw		3492	47.1	55.8	3739	56.5	63.2
KAMBAH NAMADGI SCHOOL								
O'HALLORAN CIRCUIT (Jenke-Jenke) Speed limit 40/60	Jenke Cct East	06.08.14	1032	36.9	44.0	1215	53.1	60.4
	Jenke Cct West		1080	38.0	45.0	1108	53.8	61.3
LYONS LYONS PRIMARY SCHOOL								
LAUNCESTON ST (Devonport-Tarraleah) Speed 40/50	Devonport St	10.09.14	1191	42.0	47.2	511	49.4	55.8
	Tarraleah Cr		527	43.7	51.1	316	49.7	57.3
NGUNNAWAL NGUNNAWAL PRIMARY SCHOOL								
UNAIPON AV (Jandamarra-Wanganeen) Speed 40/50	Jandamarra St	13.08.14	244	38.2	44.0	399	38.7	42.1
	Wanganeen Av		579	37.4	43.8	503	37.7	41.6
WANGANEEN AV (Unaipon-Yumba) Speed 40/50	Unaipon Av	13.08.14	1244	35.3	40.1	1321	41.7	46.6
	Yumba Av		1361	36.9	42.5	1621	42.6	47.3
YUMBA AV (Wanganeen-Burrai) Speed limit 40/50	Wanganeen Av	16.09.14	315	37.9	43.6	323	38.7	43.9
	Burrai Pl		284	33.5	37.8	423	35.3	39.2
PALMERSTON PALMERSTON DISTRICT PRIMARY SCHOOL								
KOSCIUSZKO AV (Tinderry-Tiptree) Speed limit 40/60	Tinderry Cct	24.05.14	1118	40.1	46.9	1041	52.8	58.5
	Tiptree Cr		988	45.4	52.7	1224	53.2	59.1

SITE DESCRIPTION	TOWARDS	SURVEY DATE	DURING SCHOOL HOURS 40 km/hr			OUTSIDE SCHOOL HOURS 50 or 60 km/hr		
------------------	---------	-------------	---------------------------------	--	--	--	--	--

8 HRS TRAFFIC VOLUME	MEAN SPEED Km/hr	85%ILE SPEED Km/hr	16 HRS TRAFFIC VOLUME	MEAN SPEED Km/hr	85%ILE SPEED Km/hr
----------------------------	------------------------	--------------------------	-----------------------------	------------------------	--------------------------

RED HILL CANBERRA GRAMMAR SCHOOL								
ALEXANDER ST (Penrhyn-Charlotte)	Penrhyn St	13.08.14	425	36.0	42.1	298	38.9	43.3
	Charlotte St		301	36.5	44.0	307	33.7	38.0
Speed limit 40/50								
THEODORE THEODORE PRIMARY SCHOOL								
LAWRENCE WACKETT CR (Scantlebury-Burdett)	Scantlebury Cr	06.08.14	623	40.5	48.0	583	52.8	59.0
	Burdett Cr		444	40.8	47.5	711	47.3	53.3
Speed limit 40/60								
TORRENS TORRENS PRIMARY SCHOOL								
BEASLEY ST (Gouger-Basedow)	Gouger St	02.04.14	1009	46.4	54.0	825	55.1	61.6
	Basedow St		774	51.4	58.7	731	59.3	66.2
Speed limit 40/60								
WEETANGERA WEETANGERA PRIMARY SCHOOL								
SCHUMACK ST (Gillespie-Southwell)	Gillespie St	06.08.14	423	42.2	49.7	386	59.9	64.6
	Southwell St		434	40.5	48.8	328	37.6	56.2
Speed limit 40/60								

I. ALPHABETICAL LISTING SPEED SURVEYS - 2014

SITE No	SITE DESCRIPTION	TOWARDS	SUBURB	SPEED LIMIT	SURVEY START DATE	WEEKDAY AVERAGE (VPD)	WEEKEND AVERAGE (VPD)	WEEKLY AVERAGE (VPD)	WEEKDAY AM PEAK (VPH)	WEEKDAY PM PEAK (VPH)	WEEKDAY MEAN SPEED Km/hr	WEEKDAY 85% ILE SPEED Km/hr
1	Abena Ave (Chance-Galore)	Chance St Galore St	Crace	50	01.04.14	2392 2496	1779 1868	2228 2328	199 247	241 240	50.4 50.8	59.4 59.8
2	Allchin Circuit (Bond-Bond)	Bond Cr East Bond Cr West	Kambah	50	22.07.14	229 184	225 195	225 191	29 10	24 29	51.5 56.7	61.5 66.0
3	Allchin Circuit (Lyall-Barritt)	Lyall Cr Barritt St	Kambah	50	22.07.14	395 375	361 337	388 360	21 54	54 29	40.3 35.6	39.8 46.0
4	Angophora St (Woollum-Woollum)	Woollum Cr East Woollum Cr West	Rivett	50	22.07.14	214 213	195 191	210 211	20 14	20 30	54.1 51.6	64.2 60.8
5	Antony Rolfe Ave (Cantamessa-Tesselaar)	Cantamessa Ave Tesselaar St	Gungahlin	60	25.05.14	2259 2765	2250 2938	2250 2801	225 224	219 304	55.2 59.8	68.2 62.8
6	Antill St (Federal-Aspinall)	Federal Hwy Aspinall St	Watson	80	14.06.14	1553 1739	1190 1172	1433 1591	78 490	317 89	60.3 60.6	67.6 69.2
7	Aranboo Pl (Walga-Galu)	Walga Pl Galu Vista	Ngunnawal	50	19.09.14	139 207	144 212	141 208	12 10	16 26	37.8 40.0	44.6 46.1
8	Archdall St (Barrett-Beaney)	Barrett St Beaney St	Macgregor	50	05.12.14	871 901	819 889	856 897	47 112	109 68	57.1 54.6	64.8 62.3
9	Archdall St (Mileham-Barrett)	Mileham St Barrett St	Macgregor	50	05.12.14	866 894	817 884	852 891	47 107	106 71	54.4 55.3	61.2 63.7
10	Arthur Cir (Ducane-Furneaux)	Ducane St Furneaux St	Forrest	50	18.09.14	452 389	358 321	424 367	130 66	33 44	47.8 45.9	55.3 54.1
11	Arthur Cir (Tennyson-Baudin)	Tennyson Cr Baudin St	Forrest	50	18.09.14	511 644	219 128	429 197	163 42	79 37	54.0 52.1	58.0 56.6
12*	Ashley Dr (Isabella-Clift)	Isabella Dr Clift Cr	Isabella Plains	80	21.05.14	8497 9537	8506 7757	7352 8525	968 319	562 1221	67.4 72.1	75.6 79.6
13*	Ashley Dr (Isabella-Barracloough)	Isabella Dr Barracloough Cr	Monash	80	21.05.14	9752 9590	8020 7870	9286 9129	474 1296	1250 712	69.7 76.2	76.3 82.8
14*	Athllon Dr (Beasley-Mawson)	Beasley St (kerb lane)	Torrens/Mawson	80	13.08.14	6834	5036	5936	321	868	56.0	71.3
		5165				3371	4567	250	860	59.5	76.0	
		5602				4347	5184	875	384	64.5	75.6	
		5392				3544	4777	979	339	67.8	77.4	
15*	Athllon Dr (Melrose-Mawson)	Melrose Dr Mawson Dr	Pearce	**60/80	25.08.14	School zone refer to sec.3						

* Arterial Road ** School Zone applies between 3:00-3:30 School Days

*** Rural Road

SITE No	SITE DESCRIPTION	TOWARDS	SUBURB	SPEED LIMIT	SURVEY DATE	WEEKDAY AVERAGE (VPD)	WEEKEND AVERAGE (VPD)	WEEKLY AVERAGE (VPD)	WEEKDAY AM PEAK (VPH)	WEEKDAY PM PEAK (VPH)	WEEKDAY MEAN SPEED Km/hr	WEEKDAY 85% PLE SPEED Km/hr
16	Bacchus Cir (Millar-Tepper)	Millar Pl Tepper Pl	Kambah	50	22.07.14	302 296	275 279	289 298	38 17	20 40	47.7 47.4	56.1 56.7
17	Bacchus Cir (Bosworth-Aitken)	Bosworth Cr Aitken Cr	Kambah	50	22.07.14	450 454	411 415	411 440	23 65	48 35	54.7 55.3	67.0 65.8
18	Baddeley St (Hancock-Hancock)	Hancock St East Hancock St West	Spence	50	24.07.14	545 565	414 400	497 505	37 64	76 54	52.7 54.9	60.1 64.1
19	Badimara St (Nemerang-Handmarsh)	Nemerang Cr Hindmarsh Dr	Waramanga	50	22.07.14	2944 3498	2408 2703	2812 3280	152 682	440 221	60.8 59.7	67.0 66.0
20	Bangalay Cr (Mirbella-Mirbella)	Mirbella Cr East Mirbella Cr West	Rivett	50	22.07.14	1205 1198	1091 1070	1185 1170	170 72	92 147	46.8 45.5	58.4 55.6
21	Banksia St (Boronia-Mulga)	Boronia Dr Mulga St	O'Connor	50	01.04.14	1161 1377	792 948	1055 1254	117 203	132 105	52.0 52.3	58.7 59.4
22	Barrier St (Lyell-Isa)	Lyell St Isa St	Fyshwick	50	12.03.14	2204 2302	1556 1505	2075 2144	239 263	261 276	50.4 50.0	60.8 62.3
23	Barritt St (Kambah Pool-Bacchus)	Kambah Pool Rd Bacchus Cct	Kambah	50	22.07.14	1667 1853	1612 1681	1652 1819	162 198	135 188	56.3 58.5	63.5 65.2
24*	Barton Hwy (Gold Creek-Gundaroo)	Gold Creek Rd (Kerb Lane) Gold Creek Rd (Median Lane)	Gold Creek	80	25.08.14	5955 4856	5415 4308	5801 4699	287 215	748 810	79.9 81.9	85.7 88.6
		Gundaroo Dr (Kerb Lane) Gundaroo Dr (Median Lane)				6835 4766	6534 6835	6749 4512	842 868	407 259	74.1 81.1	81.7 88.6
25*	Barton Hwy (Border-Victoria)	ACT/NSW Border Victoria St Nth	Hall	80	03.02.14	4768	5332	4862	236	657	90.3	98.6
		ACT/NSW Border (Kerb Lane) ACT/NSW Border (Median Lane)			26.05.14	4505 5976 6777	2736 5585 5789	4033 5355 6382	761 328 409	236 785 805	98.1 94.2 95.8	105.5 104.0 106.9
		Victoria St Nth (Kerb Lane) Victoria St Nth (Median Lane)				5327 568	4720 551	5226 563	747 96	345 32	91.8 96.3	99.4 104.0
		ACT/NSW Border Victoria St			26.08.14	6443 6399	5766 5918	6217 6239	324 965	877 365	94.9 94.2	104.4 102.2

*Arterial Road ** School Zone applies between 3:00-3:30 School Days

***Rural Road

SITE No	SITE DESCRIPTION	TOWARDS	SUBURB	SPEED LIMIT	SURVEY DATE	WEEKDAY AVERAGE (VPD)	WEEKEND AVERAGE (VPD)	WEEKLY AVERAGE (VPD)	WEEKDAY AM PEAK (VPH)	WEEKDAY PM PEAK (VPH)	WEEKDAY MEAN SPEED Km/hr	WEEKDAY 85 % ILE SPEED Km/hr
26	Bateman St (Boustead-Schlink)	Boustead Cct Schlink Pl	Kambah	50	03.08.14	1866 1742	1576 1522	1790 1667	241 159	189 220	53.8 50.6	60.0
27	Bateman St (McCrae-Armytage)	McCrae Pl Armytage Cct	Kambah	50	03.08.14	1692 1559	1423 1364	1617 1492	198 159	188 185	49.7 51.3	55.2 57.6
28	Battye St (Haydon-Eade)	Haydon Dr Eade St	Bruce	60	11.05.14	3260 3132	2471 2392	3063 2904	406 272	363 371	61.2 58.7	69.5 65.5
29	Beasley St (Marshall-Pasco)	Marshall St Pasco St	Torrens	60	02.04.14	3028 3317	2469 2715	2888 3166	266 360	391 301	62.0 64.4	67.7 71.3
30	Beasley St (Gouger-Basedow)	Gouger St Basedow St	Torrens	40/60	03.04.14	School zone refer to sec.3						
30	Beetaloo St (Jinka-Walhallow)	Jinka St Walhallow St	Hawker	50	14.11.14	1501 1430	1275 1291	1418 1379	162 108	114 140	45.7 43.6	58.0 57.0
31	Beissel St (Joynton Smith-Emu Bank)	Joynton Smith Dr Emu Bank	Belconnen	50	07.04.14	2050 1827	1805 1506	1995 1755	107 244	287 128	37.2 39.1	45.0 46.8
32*	Benjamin Wy (Belconnen-Condell)	Belconnen Wy (Kerb Lane)	Belconnen	60	12.05.14	4995	3775	4690	317	688	53.0	61.2
	Belconnen Wy (Median Lane)	563				451	535	37	78	51.3	59.8	
	Condell St (Kerb Lane)	3484				2763	3304	404	295	57.3	64.1	
	Condell St (Median Lane)	2062				1455	1910	264	194	52.6	64.4	
33	Bimberi Cr (Grampians-Spec)	Grampians St Spec Pl	Palmerston	50	13.08.14	267 242	239 237	258 243	42 11	19 36	41.6 43.5	48.2 49.6
34	Bimberi Cr (Chaton-Feathertop)	Chaton Pl Feathertop St	Palmerston	50	13.04.14	302 278	286 280	299 277	15 37	40 23	48.9 48.8	56.2 57.2
35	Bingley Cr (Bazley-Woodger)	Bazley St Woodger Pl	Fraser	50	02.12.14	244 257	203 211	234 250	25 17	24 26	49.4 48.7	57.5 57.2
36	Blackall St (Kings-Broughton)	Kings Av Broughton St	Barton	60	13.03.14	1283 1455	513 593	1112 1263	116 313	181 87	45.7 43.8	54.4 51.8
37	Blackman Cr (Badgery-Belbin)	Badgery St Belbin Pl	Macquarie	50	13.11.14	217 204	216 204	216 206	13 15	24 17	49.4 48.7	58.6 56.9
38	Blackman Cr (Fulton-Moy)	Fulton St Moy Pl	Macquarie	50	13.11.14	287 299	291 309	288 302	27 17	23 30	37.4 30.7	44.6 36.0
39	Blackman Cr (Badgery-Lachlan)	Badgery St Lachlan St	Macquarie	50	13.11.14	217 315	216 265	216 301	13 47	24 22	37.6 39.3	58.6 48.0

* Arterial Road ** School Zone applies between 3:00-3:30 School Days *** Rural Road

SITE No	SITE DESCRIPTION	TOWARDS	SUBURB	SPEED LIMIT	SURVEY DATE	WEEKDAY AVERAGE (VPD)	WEEKEND AVERAGE (VPD)	WEEKLY AVERAGE (VPD)	WEEKDAY AM PEAK (VPH)	WEEKDAY PM PEAK (VPH)	WEEKDAY MEAN SPEED Km/hr	WEEKDAY 85% ILE SPEED Km/hr
40	Blackwood Tce (Calder-Pearson)	Calder Cr Pearson St	Holder	50	17.09.14	1090 1304	823 969	1032 1231	187 84	79 174	52.1 50.2	61.4 58.3
41	Boddington Cct (McLeod-Broad)	McLeod Pl Broad Pl	Kambah	60	22.07.14	1056 1226	1052 1238	1059 1234	87 130	115 129	60.0 60.5	67.2 67.6
42	Bollard St (Kosciuszko-Weddin)	Kosciuszko Av Weddin Cct	Palmerston	60	13.08.14	244 248	298 284	258 257	40 10	19 32	41.9 42.1	48.2 47.9
43	Borella St (Blamey-Car Park Access)	Blamey Cr Car Park Access	Russell	50	13.02.14	229 232	4 3	159 161	7 97	76 5	27.8 28.1	32.8 32.4
44	Boronia Dr (Banksia-Hakea)	Banksia St Hakea Cr	O'Connor	50	31.03.14	291 236	209 184	267 221	35 18	22 30	36.2 36.3	43.9 43.6
45	Borrowdale St (La Perouse-Norfolk)	La Perouse St Norfolk St	Red Hill	50	23.03.14	60 51	33 30	51 44	11 4	5 7	31.1 32.1	36.7 37.8
46*	Bowen Dr (Kings-Brisbane)	Kings Av (Kerb Lane)	Barton	60	26.05.14	9854	7890	9497	990	784	67.8	73.8
Kings Av (Median Lane)		5303				3711	5014	621	457	66.9	72.4	
Brisbane Av (Kerb Lane)		5427				4248	5213	421	602	65.4	71.6	
Brisbane Av (Median Lane)		5229				3535	4921	457	664	67.4	73.4	
47	Bowman St (Wiseman-Catchpole)	Wiseman St Catchpole St	Macquarie	50	13.11.14	1445 1209	1280 1027	1389 1144	191 123	140 112	43.3 44.0	52.6 52.6
48	Bowman St (Catchpole-Redfern)	Catchpole St Redfern St	Macquarie	50	13.11.14	2599 2731	2457 2653	2559 2715	222 222	199 262	48.5 43.2	55.0 52.0
49	Bradfield St (Melba-Fencham)	Melba St Fencham St	Downer	50	11.02.14	640 615	458 478	588 576	104 40	50 67	49.7 47.3	58.3 54.4
50	Brereton St (Courveur-Courveur)	Courveur St Nth Courveur St Sth	Garran	50	12.03.14	297 317	250 252	288 304	17 45	35 24	53.8 54.6	62.6 64.8
51	Brierly St (Mahony-Lairdet)	Mahony Ct Lairdet St	Weston	50	25.08.14	1831 2491	1671 2158	1785 2396	128 173	153 218	32.3 30.4	38.5 37.1
52 ***	Brindabella Rd	ACT/NSW Border	Rural	100	22.03.14	20	83	41	5	3	45.2	54.7
		Away from ACT/NSW Border				16	72	35	2	2	56.9	63.7
53 ***	Brindabella Rd	Warks Rd	Rural	100	11.03.14	35	65	41	3	4	43.5	50.8
		ACT/NSW Border				32	91	44	2	4	43.5	51.1

*Arterial Road ** School Zone applies between 3:00-3:30 School Days

***Rural Road

ST. No	ROUTE DESCRIPTION	T. J. ROAD	SUB. RB	SP. LIMIT	SCHOOL ZONE DATE	WEEK DAY AVERAGE (VPD)	WEEK END AVERAGE (VPD)	EEK AVERAGE (VPD)	EEK AM PEAK (VPH)	EEK PM PEAK (VPH)	EEK MEAN SPEED (Km/hr)	EEK 85% TLE SPEED (Km/hr)
54	Bruce Ditmar St (Fennessy-Max Purnell)	Fennessy Wy Max Purnell St	Forde	50	14.06.14	34 49	24 36	31 45	8 3	2 7	32.7 37.5	39.9 45.8
55*	Brisbane Av (State-John McEwan)	State Circle (Kerb Lane)	Barton	60	23.03.14	1933	771	1497	142	349	39.0	49.7
		State Circle (Median Lane)				2150	859	1781	209	262	38.2	48.6
56*	Brisbane Av (Bowen-Young)	Bowen Dr (Kerb Lane)	Barton	60	23.03.14	891	472	734	116	86	43.9	55.1
		Bowen Dr (Median Lane)				2611	1188	2077	155	354	50.8	58.7
		Young St (Prior to Lane Split)			22.03.14	4151	1865	3294	880	277	56.9	63.4
57	Bunbury St (Shenton-Shenton)	Shenton Cr East Shenton Cr West	Stirling	50	14.11.14	1019 918	715 664	908 823	117 63	83 84	56.6 53.9	65.8 65.8
58	Burrumurra Av (Naden-Kubbadang)	Naden Pl Kubbadang St	Ngunnawal	50	01.04.14	136 144	131 137	134 143	10 13	15 15	45.9 44.3	53.6 51.8
59	Burrinjuck Cr (Serpentine-Blowering)	Serpentine St Blowering St	Duffy	50	22.07.14	690 669	449 455	624 604	68 119	95 67	53.5 54.4	61.7 63.4
60	Burrinjuck Cr (Wyangala-Tantangara)	Wyangala St Tantangara St	Duffy	50	22.07.14	969 895	804 758	913 857	139 65	95 118	54.8 58.6	62.0 66.7
61	Caley Cr (Green-Green)	Green St Nth Green St Sth	Narrabundah	50	17.09.14	704 972	571 732	671 912	92 112	66 100	54.1 55.1	62.6 62.6
62*	Canberra Av (Harman Naval- Newcastle)	Harman Naval Base (Kerb Lane)	Harman	80	03.02.14	10791	7216	9897	599	1379	85.5	92.2
		Harman Naval Base (Median Lane)				7871	4365	6702	407	1066	88.2	95.0
		Newcastle St (Kerb Lane)				10719	7413	9893	1391	708	80.8	88.9
		Newcastle St (Median Lane)				8599	4845	7348	1287	564	81.6	90.4
		Harman Naval Base (Kerb Lane)			11.05.14	11130	7402	10302	618	1428	79.1	85.3
		Harman Naval Base (Median Lane)				7845	3348	6496	425	1134	83.8	90.7
		Newcastle St (Kerb Lane)				10305	7057	9583	1357	694	77.5	85.0
		Newcastle St (Median Lane)				8645	4801	7791	1402	535	77.0	84.2

* Arterial Road ** School Zone applies between 3:00-3:30 School Days

*** Rural Road

SITE No	SITE DESCRIPTION	TOWARDS	SUBURB	SPEED LIMIT	SURVEY DATE	WEEKDAY AVERAGE (VPD)	WEEKEND AVERAGE (VPD)	WEEKLY AVERAGE (VPD)	WEEKDAY AM PEAK (VPH)	WEEKDAY PM PEAK (VPH)	WEEKDAY MEAN SPEED Km/hr	WEEKDAY 85% ILE SPEED Km/hr
62* (cont)	Canberra Av (Harman Naval-Newcastle)	Harman Naval Base (Kerb Lane)	Harman	80	26.08.14	11255	7421	10159	628	1395	80.3	87.5
		Harman Naval Base (Median Lane)				7345	3969	6380	400	1049	85.3	92.9
		Newcastle St (Kerb Lane)				10368	6862	9366	1345	705	77.8	85.3
		Newcastle St (Median Lane)				8844	4865	7707	1433	538	81.2	89.6
63	Captain Cook Cr (Hovell-Wild)	Hovell St Wild St	Griffith	60	17.09.14	3012 2662	2014 1983	2727 2468	520 212	222 292	59.6 61.4	65.5 68.0
64	Carmody St (Grosvenor-Mick Shann)	Grosvenor St Mick Shann Tce	Casey	50	01.04.14	186 120	143 102	175 115	13 14	17 9	45.7 43.3	54.7 52.6
65	Casey Cr (Were-Loader)	Were St Loader Cr	Calwell	40/50	23.03.14	School zone refer to sec.3						
66	Casuarina St (Goodenia-Nelumbo)	Goodenia St Nelumbo St	Rivett	50	14.11.14	313	252	289	14	20	52.6	61.8
						338	291	321	19	28	53.7	62.8
67	Catchpole St (Florance-Collicott)	Florance Pl Collicott Cct	Macquarie	50	13.11.14	3029 2603	2663 2416	2946 2540	252 229	260 181	57.1 55.6	63.6 61.4
68	Chandler St (College-Cameron)	College St Cameron Av	Belconnen	50	12.05.14	2548 2195	1642 1341	2322 1981	237 171	268 288	39.7 29.0	46.4 34.9
69	Charterisville Av (Jane Price-Freeman)	Jane Price Cr Freeman St	Conder	50	21.07.14	641 645	598 585	631 626	38 109	56 43	54.9 55.8	63.7 66.5
70	Charterisville Av (Jane Price-Freeman)	Handsayde St Florenace Fuller Cr	Conder	50	21.07.14	57 68	56 43	58 57	6 13	8 10	40.4 35.8	48.4 41.7
71	Chauvel St (Blamey-Holmes)	Blamey Cr Holmes Cr	Campbell	40/60	13.02.14	School zone refer to sec.3						
72	Chewings St (Petterd-McGinness)	Petterd St McGinness St	Page/Scullin	60	03.12.14	2076 1909	1701 1668	1982 1852	304 142	136 212	58.2 61.0	65.6 67.8
73	Chewings St (Halford-Southern Cross)	Halford Cr Southern Cross Dr	Page/Scullin	60	03.12.14	2023 2222	1770 1897	1963 2142	166 242	210 154	61.3 60.6	68.2 67.6
74	Chippindall Cct (Louis Loder-Goldfinch)	Louis Loder St Goldfinch Cr	Theodore	50	12.02.14	1114 1156	968 969	1072 1102	44 180	157 65	55.4 60.4	63.4 68.4
75	Clancy Cr (McClure-Ashkanasy)	McClure Cr Sth Ashkanasy Cr	Evatt	60	24.07.14	1335 1366	1125 1086	1258 1264	80 185	173 113	55.4 56.9	63.0 64.1
76	Clarey Cr (Healy-Healy)	Healy St Nth Healy St Sth	Spence	50	24.07.14	681 673	546 523	632 618	40 94	89 65	51.7 53.0	60.1 60.5

* Arterial Road ** School Zone applies between 3:00-3:30 School Days

*** Rural Road

SITE No	SITE DESCRIPTION	TOWARDS	SUBURB	SPEED LIMIT	SURVEY DATE	WEEKDAY AVERAGE (VPD)	WEEKEND AVERAGE (VPD)	WEEKLY AVERAGE (VPD)	WEEKDAY AM PEAK (VPH)	WEEKDAY PM PEAK (VPH)	WEEKDAY MEAN SPEED Km/hr	WEEKDAY 85 % ILE SPEED Km/hr
77	Clements St (Kreffft-Mellor)	Kreffft St Mellor Cir	Florey	50	02.04.14	579 574	591 589	582 578	60 26	43 61	41.9 43.5	50.4 49.7
78	College St (Cooinda-Whelan)	Cooinda St Whelan St	Bruce	60	02.04.14	6046 5909	4125 3918	5455 5297	491 505	564 541	58.6 61.5	65.9 69.5
79	Companion Cr (Sanderson-Plowman)	Sanderson Cl Plowman Pl	Flynn	50	05.12.14	710 696	630 621	687 675	41 59	85 58	57.5 56.0	65.5 64.8
80	Conley Dr (Verbrugghen-Conley)	Verbrugghen St Conley Dr	Melba	50	25.07.14	294 302	262 276	282 292	37 20	21 36	42.9 46.2	51.8 54.7
81	Conley Dr (Verbrugghen-Conley)	Verbrugghen St Conley Dr	Melba	50	25.07.14	294 302	262 276	282 292	37 20	21 36	42.9 46.2	51.8 54.7
82	Constance Stone St (Rowland-Pinner)	Rowland St Pinner Pl	Macgregor	50	03.12.14	332 275	288 244	320 264	49 14	27 32	45.8 46.2	56.2 56.0
83*	Constitution Av (Blamey-Reg Saunders)	Blamey Cr Reg Saunders Wy	Russell	60	13.02.14	3645 3034	2434 1177	3272 2463	324 624	644 216	56.2 53.8	62.3 60.5
84	Copland Dr (Owen Dixon-Clancy)	Owen Dixon Dr Clancy St	Evatt	60	24.10.14	1968 2027	1702 1707	1862 1899	112 385	248 165	60.0 56.8	66.6 63.4
85	Corlette Cr (Hebblewhite-Clive Steele)	Hebblewhite St Clive Steele Av	Monash	40/50	02.09.14	School zone refer to sec.3						
86*	Cotter Rd (Eucumbene-Mt Stromlo)	Eucumbene Dr Mt Stromlo Rd	Rural	80	12.02.14	1135 1150	1288 1270	1180 1186	89 124	136 104	74.1 73.8	84.2 84.6
					25.05.14	958 977	1092 1176	991 1019	72 115	134 74	76.8 73.8	86.0 82.2
					13.08.14	993 997	1102 1126	1030 1040	86 117	137 82	77.2 74.5	87.8 84.2
87	Cowlishaw St (Howell-Eileen Good)	Howell St Eileen Good St	Greenway	50	22.10.14	1277 1212	816 726	1109 1035	189 67	98 191	43.3 42.7	52.9 51.8
88	Cowper St (Dooring-Majura)	Dooring St Majura Av	Dickson	60	25.02.14	6035 4938	4796 3745	5760 4673	419 712	669 351	51.3 45.8	57.6 53.6
89	Cowper St (Fouveaux-Toms)	Fouveaux St Toms Cr	Ainslie	60	25.05.14	1243 2513	951 1810	1181 2337	74 153	157 149	47.4 49.3	55.9 58.3
90	Cowper St (Wakefield-Cox)	Wakefield Av Cox St	Ainslie	60	25.05.14	478 1036	514 1053	482 1039	28 205	71 72	53.6 53.1	60.6 59.0
91	Cowper St (Davenport-Morphett)	Davenport St Morphett St	Dickson	40/60	26.02.14	School zone refer to sec.3						
92	Creswell St (Feakes-Getting)	Feakes Pl Getting Cr	Campbell	50	25.05.14	730 770	268 259	635 637	198 29	35 199	46.1 45.3	55.0 58.3

* Arterial Road ** School Zone applies between 3:00-3:30 School Days

*** Rural Road

SITE No	SITE DESCRIPTION	TOWARDS	SUBURB	SPEED LIMIT	SURVEY DATE	WEEKDAY AVERAGE (VPD)	WEEKEND AVERAGE (VPD)	WEEKLY AVERAGE (VPD)	WEEKDAY AM PEAK (VPH)	WEEKDAY PM PEAK (VPH)	WEEKDAY MEAN SPEED Km/hr	WEEKDAY 85% ILE SPEED Km/hr
93	Crisp Cct (Eastern Valley-Crisp)	Eastern Valley Wy Crisp Cct	Bruce	50	02.04.14	710 686	650 626	691 668	80 35	52 83	38.4 36.7	43.2 41.4
94	Cullen St (Williams-Field)	Williams St Field St	Watson	50	12.02.14	106 106	100 108	104 107	6 12	13 8	41.3 37.6	51.5 48.2
95	Curlewis Cr (Harpur-Henderson)	Harpur St Henderson St	Garran	50	12.03.14	112 118	124 105	114 116	10 17	13 11	46.6 45.5	55.4 58.0
96	Cussen St (Drake Brockman-Davidson)	Drake Brockman Dr Davidson St	Higgins	50	13.06.14	599 551	339 313	506 470	96 23	39 106	47.9 45.0	52.6 55.2
97	Darling St (Telopea-Belmore)	Telopea Park West Belmore Gdn	Barton	50	23.03.14	458 385	228 225	372 325	38 62	51 29	39.2 39.2	47.5 47.2
98	Darwinia Tce (Hindmarsh-Kathner)	Hindmarsh Dr Kathner St	Chapman	60	14.11.14	1208 1136	1138 1056	1182 1109	82 70	92 92	61.3 59.7	70.2 67.0
99	Darwinia Tce (Thring-Scully)	Thring St Scully Pl	Chapman	60	15.11.14	1760 1681	1629 1524	1712 1624	120 292	215 118	50.4 58.0	56.2 67.0
100	De Bortoli St (Hazelgrove-Redbank)	Hazelgrove St Redbank St	Harrison	50	24.05.14	246 539	270 423	248 513	23 31	22 33	41.9 48.3	45.1 58.8
101	De Salis St (Harcourt-Plummer)	Harcourt St Plummer St	Weetangera	50	13.11.14	225 136	155 133	200 134	12 14	12 12	49.5 47.3	59.4 58.1
102	Dixon Dr (Mulley-Streeton)	Mulley St Streeton Dr	Holder	60	22.07.14	1905 2038	1260 1365	1781 1902	101 147	129 120	56.3 58.4	63.4 66.6
103	Dixon Dr (Hindmarsh-Weingarh)	Hindmarsh Dr Weingarh St	Holder	60	22.07.14	1591 1657	1475 1525	1555 1619	103 122	144 117	58.2 63.2	71.2 64.6
104	Dominion Cct (Fitzroy-NSW)	Fitzroy St NSW Cr	Barton	50	23.03.14	1115 459	300 590	413 965	188 76	118 37	35.0 35.4	41.4 41.8
105*	Drake Brockman Dr (MacNaughton-Cussen)	MacNaughton St Cussen St	Higgins	80	05.12.14	3638 4070	2822 2769	3639 3699	186 703	502 230	65.9 70.4	73.8 78.1
106	Dryandra St (Fairfax-Firth)	Fairfax St Firth Rd	O'Connor	50	26.02.14	818 1417	515 590	751 1233	39 562	193 54	52.4 53.5	63.4 62.6
107	Dryandra St (Firth-Faunce)	Firth Rd Faunce Cr	O'Connor	50	03.03.14	1054 888	480 449	910 778	94 259	185 58	41.2 49.0	50.8 59.8
108	Duggan St (Fidge-Andrew)	Fidge St Andrew Cr	Calwell	60	18.09.14	930 1122	843 1004	913 1095	46 76	80 87	59.7 60.1	68.2 68.4
109	Dumas St (Slessor-Burns)	Slessor Cr Sth Burns Cct	McKellar	60	05.12.14	1145 1143	1062 1025	1121 1109	58 144	140 72	61.5 59.7	69.8 67.0
110	Dumas St (Buggy-Bean)	Buggy Cr Sth Bean Cr	McKellar	60	05.12.14	965 965	835 858	927 934	114 64	72 113	54.2 58.0	61.6 66.2

*Arterial Road ** School Zone applies between 3:00-3:30 School Days ***Rural Road

SITE No	SITE DESCRIPTION	TOWARDS	SUBURB	SPEED LIMIT	SURVEY DATE	WEEKDAY AVERAGE (VPD)	WEEKEND AVERAGE (VPD)	WEEKLY AVERAGE (VPD)	WEEKDAY AM PEAK (VPH)	WEEKDAY PM PEAK (VPH)	WEEKDAY MEAN SPEED Km/hr	WEEKDAY 85 % ILE SPEED Km/hr
111	Dumas St (Grover-Buggy)	Grover Cr Buggy Cr Nth	McKellar	60	05.12.14	777 799	665 697	745 769	54 67	72 83	57.1 57.3	65.5 66.2
112	Dumas St (Baume-Vagabound)	Baume Cr Vagabound Cr	McKellar	60	05.12.14	1032 1043	884 976	989 1002	74 111	112 101	55.1 56.4	62.6 64.8
113	Eardley St (Haydon-Thynne)	Haydon Dr Thynne St	Bruce	50	02.04.14	3482 3297	2847 2903	3287 3198	318 285	306 362	51.1 49.1	59.0 57.2
114*	Eastern Valley Wy (College-Aikman)	College St	Belconnen	50	12.05.14	1967	1562	1866	238	194	40.1	47.5
		Aikman Dr (Kerb Lane)				2808	1778	2550	265	284	49.3	57.6
		Aikman Dr (Median Lane)				3222	2450	3029	249	414	46.4	54.0
115	Edkins St (Atherton-Cowan)	Atherton St Cowan St	Downer	50	11.02.14	157 139	128 120	149 134	8 20	19 11	39.8 39.9	51.5 52.9
116	Ellerston Av (Kadina-Galloway)	Kadina Cr Galloway Cr	Isabella Plains	60	21.05.14	1286 1220	883 920	1185 1145	249 87	159 189	57.7 57.3	65.5 65.5
117	Ellerston Av (Abercorn-Collyburl)	Abercorn Cr Collyburl Cr	Isabella Plains	60	21.05.14	1632 1689	1336 1355	1551 1598	172 232	177 173	51.7 50.0	62.6 62.6
118	Ellerston Av (Galloway-Drumston)	Galloway Cr Drumston St	Isabella Plains	60	21.05.14	2387 2658	1688 1577	2212 2388	143 610	475 215	50.5 51.3	59.4 60.8
119	Ellerston Av (Noorooma-Keverstone)	Noorooma St Keverstone Cct	Isabella Plains	60	21.05.14	1731 1670	1302 1326	1614 1576	321 86	161 255	52.8 58.6	58.7 66.2
120	Empire Cct (Bougainville-Arthur)	Bougainville St Arthur Cir	Forrest	50	17.09.14	1046 1124	699 756	955 1028	123 139	103 121	51.0 50.6	59.0 59.0
121	Empire Cct (Arthur-Davey)	Arthur Cir Davey Cr	Forrest	50	17.09.14	625 741	301 431	535 661	105 132	93 89	58.4 58.3	66.4 66.6
122	Eridunda Cct (Kulgera-Dungowan)	Kulgera St Dungowan St	Hawker	50	14.11.14	308 496	221 205	278 390	44 67	28 64	41.1 43.5	50.2 54.2
123	Essie Coffey St (Roy Marka-Quagliotti)	Roy Marka St Quagliotti St	Bonner	50	14.06.14	370 364	218 220	322 313	70 29	34 21	53.0 55.2	64.8 63.2
124	Eyre St (Highgate-Jardine)	Highgate Ln Jardine St	Kingston	50	27.08.14	1762 1912	1538 1788	1701 1878	116 156	172 154	31.5 32.1	38.9 40.3
125	Fawknor St (Farrer-Elouera)	Farrer St Elouera St	Braddon	50	26.02.14	778 945	445 533	675 819	40 205	140 69	35.6 39.2	41.8 46.4

*Arterial Road ** School Zone applies between 3:00-3:30 School Days

***Rural Road

SITE No	SITE DESCRIPTION	TOWARDS	SUBURB	SPEED LIMIT	SURVEY DATE	WEEKDAY AVERAGE (VPD)	WEEKEND AVERAGE (VPD)	WEEKLY AVERAGE (VPD)	WEEKDAY AM PEAK (VPH)	WEEKDAY PM PEAK (VPH)	WEEKDAY MEAN SPEED Km/hr	WEEKDAY 85 % ILE SPEED Km/hr
126 *	Federal Hwy (Border-Majura)	ACT/NSW Border (Kerb Lane)	Rural	100	03.02.14	7536	7860	7482	408	818	87.2	93.2
		ACT/NSW Border (Median Lane)				2016	2203	2062	86	357	100.0	106.6
		Majura Road (Kerb Lane)				8010	9079	8277	867	470	108.5	118.8
		Majura Road (Median Lane)				1933	1764	1876	314	164	108.9	116.3
		ACT/NSW Border (Kerb Lane)			13.08.14	7721	8324	7885	428	805	94.0	101.5
		ACT/NSW Border (Median Lane)				2249	2616	2349	93	367	103.5	109.8
		Majura Road (Kerb Lane)				8271	8771	8407	840	522	97.4	106.2
		Majura Road (Median Lane)				1713	1761	1726	347	92	108.0	115.2
127	Ferdinand St (Cobby-Fedinand)	Cobby St Ferdinand Pl	Campbell	50	13.02.14	117 109	98 98	111 105	15 8	9 14	34.0 33.5	42.1 41.0
128	Fitzroy St (Empire-Manuka)	Empire Cct Manuka Cir	Barton	50	23.03.14	535 702	465 469	509 615	65 93	50 67	34.4 35.2	40.7 41.4
129 *	Flemington Rd (Manning Clark-Kate Crace)	Manning Clark Cr Kate Crace St	Gungahlin	70	11.05.14	7597 8327	6944 7333	7433 8106	839 522	611 962	61.9 52.0	68.4 64.1
130 *	Flemington Rd (Mapleton-Viidikas)	Mapleton Av (Kerb Lane)	Franklin	70	17.09.14	4384	3707	4215	220	570	60.0	66.2
Mapleton Av (Median Lane)	4659	3650				4407	188	721	61.1	67.3		
Viidikas St (Kerb Lane)	4324	3947				4230	521	242	67.2	74.2		
Viidikas St (Median Lane)	3664	2815				3452	592	214	70.4	76.3		

* Arterial Road ** School Zone applies between 3:00-3:30 School Days *** Rural Road

ITE No	STREET DESCRIPTION	VAL	SUBURB	SPEED LIMIT	SURVEY DATE	WEEKDAY AVERAGE (VPD)	WEEKEND AVERAGE (VPD)	WEEKLY AVERAGE (VPD)	AM PEAK (VPH)	PM PEAK (VPH)	MEAN SPEED Km/hr	85%ILE SPEED Km/hr
131*	Flemington Rd (Geikie-Wells Station)	Geikie St (Kerb Lane)	Harrison	70	17.09.14	4787	3803	4541	222	652	67.9	73.8
		Geikie St (Median Lane)				5308	3840	4739	199	804	69.4	74.9
		Wells Station Rd (Kerb Lane)				4287	3670	4133	599	246	67.6	75.6
		Wells Station Rd (Median Lane)				5268	3751	4889	883	348	69.0	76.0
132	Flinders Wy (La Perouse-Hayes)	La Perouse St Hayes Cr	Griffith	60	18.09.14	3159 2176	2289 1561	2910 2000	402 265	339 221	49.6 48.4	55.8 55.8
133	Flinders Wy (La Perouse-Murray)	La Perouse St Murray Cr	Griffith	60	18.09.14	2633 3353	1992 2526	2450 3117	224 425	262 342	44.4 48.9	51.8 55.4
134	Florey Dr (Ginninderra-Lhotsky)	Ginninderra Dr Lhotsky St	Charnwood	60	13.12.14	4571 4236	4111 3927	4440 4148	339 247	425 446	46.0 52.1	52.6 57.6
135	Francis Forde Blvd (Buscombe-Amy Ackman)	Buscombe St Amy Ackman St	Forde	50	24.10.14	1425 2225	1475 1824	1445 2065	110 160	129 299	42.3 40.2	48.2 46.4
136	Franklin St (Flinders-Captain Cook)	Flinders Wy Captain Cook Cr	Griffith	50	17.09.14	975 2617	990 2207	982 2512	66 189	87 203	27.4 25.8	35.4 32.8
137	Fremantle Dr (Mackie-Mackie)	Mackie Cr Nth Mackie Cr Sth	Stirling	50	14.11.14	912 946	723 754	843 877	116 55	80 119	51.3 54.5	60.0 64.4
138	Fullagar Cr (Northmore-Morris)	Northmore Cr Morris St	Higgins	50	03.12.14	1271 1226	1018 878	1202 1137	97 108	145 112	48.5 47.6	54.8 54.4
139	Galloway St (Bandulla-Rushbrook)	Bandulla St Rushbrook Cct	Isabella Plains	50	18.09.14	483 560	469 510	482 552	53 41	44 77	40.0 40.3	47.4 45.8
140	Geelong St (Canberra-End)	Canberra Av Serv. Rd End	Fyshwick	50	18.09.14	1060 884	338 249	880 725	101 91	110 99	41.6 37.9	51.5 47.9
141	General Bridges Dr (Robert Campbell-Lavarack Harrison)	Robert Campbell Rd	Campbell	50	13.02.14	699	338	588	48	75	40.3	47.2
		Lavarack Harrison Rd				745	336	619	106	55	37.2	42.8
142	Gillespie St (Southwell-Morton)	Southwell St Morton St	Weetangera	50	13.11.14 (4 Days)	710 813	545 578	655 746	69 109	76 82	44.8 45.5	55.1 52.9
143	Ginn St (Gundaroo-Crinigan)	Gundaroo Dr Crinigan Cir	Gungahlin	50	24.05.14	1767 3156	1630 2986	1729 3107	124 255	137 221	27.0 32.4	33.6 38.8
144	Gipps St (Young-Telopea Park)	Young St Telopea Park West	Barton	50	23.03.14	185 176	66 49	141 129	43 27	24 45	39.1 34.8	49.3 44.6
145	Gold Creek Rd (O'Hanlon-Barton)	O'Hanlon Pl Barton Hwy	Nicholls	50	13.08.14	1253 896	1401 1115	1302 973	146 99	176 139	41.6 41.4	49.4 48.1

*Arterial Road ** School Zone applies between 3:00-3:30 School Days

***Rural Road

SITE No	SITE DESCRIPTION	TOWARDS	SUBURB	SPEED LIMIT	SURVEY DATE	WEEKDAY AVERAGE (VPD)	WEEKEND AVERAGE (VPD)	WEEKLY AVERAGE (VPD)	WEEKDAY AM PEAK (VPH)	WEEKDAY PM PEAK (VPH)	WEEKDAY MEAN SPEED Km/hr	WEEKDAY 85 % ILE SPEED Km/hr
146	Goldstein Cr (Beattie-Isabella)	Beattie Cr Isabella Dr	Chisholm	60	18.09.14	4637 4781	4034 3982	4480 4576	211 747	623 329	49.8 54.0	55.6 62.8
147	Gozzard St (Gundaroo-Swain)	Gundaroo Dr Swain St	Gungahlin	50	24.05.14	1906 1794	1779 1795	1867 1796	96 187	234 139	39.2 43.7	45.6 49.0
148	Grainger Cct (Stewart-Stewart)	Stewart Cr East Stewart Cr West	Melba	50	24.07.14	228 209	150 154	199 189	40 21	31 40	45.4 49.1	53.6 58.3
149	Grampians St (Kosciuszko-Bimberi)	Kosciuszko St Bimberi Cr	Palmerston	60	13.08.14	1701 1813	1460 1487	1617 1710	173 144	160 198	56.3 55.5	64.4 63.1
150*	Gundaroo Dr (Burrowa-Nurdurr)	Burrowa St Nurdurr Dr	Palmerston	80	12.05.14	7519 7628	7439 7516	7499 7600	478 694	772 579	71.8 75.9	78.5 83.2
151*	Gungahlin Dr (Wanganeen-Amagula)	Wanganeen Av Amagula Av	Nicholls	80	01.04.14	7925 8195	6218 6778	7470 7817	432 953	910 529	71.4 76.2	78.5 84.6
152	Gungahlin Pl (Gundaroo-Swain)	Gundaroo Dr Swain St	Gungahlin	50	24.05.14	165 322	160 270	166 311	10 35	18 29	27.8 32.4	32.6 35.8
153	Gurrang Av (Saunders-Murrungul)	Saunders St Murrungul Av	Ngunnawal	50	25.08.14	480 481	410 450	463 474	37 58	62 45	47.3 50.7	54.2 59.0
154	Halford Cr (Chewings-Keartland)	Chewings St Keartland St	Page	50	12.12.14	962 991	905 940	948 978	60 83	93 79	48.0 45.4	54.7 50.8
155	Handcock Cr (Alleyne-Pockley)	Alleyne Cl East Pockley Cl West	Macgregor	50	05.12.14	315 301	282 268	305 292	16 30	38 24	55.6 51.3	64.8 60.8
156	Handcock Cr (Foreman-Florey)	Foreman Pl Florey Dr	Macgregor	50	25.08.14	859 863	808 820	845 851	42 105	108 62	43.8 48.7	49.3 55.4
157	Hardwick Cr (Luke-Kippax)	Luke St Kippax Pl	Holt	50	25.08.14	2393 1831	2202 1779	2340 1816	148 125	273 170	43.9 43.0	51.5 49.7
158	Hawker Pl (Springvale-Beetaloo)	Springvale Dr Beetaloo St	Hawker	50	25.08.14	978 870	979 789	979 847	74 50	87 96	32.0 33.1	39.8 40.8
159*	Haydon Dr (Purdie-Mary Potter)	Purdie St (Kerb Lane)	Bruce	80	04.08.14	4920	3001	4440	465	555	69.2	76.7
		Purdie St (Median Lane)				5120	2611	4492	423	748	68.1	76.3
		Mary Potter Cct (Kerb Lane)				6093	3686	5491	899	431	63.5	73.1
		Mary Potter Cct (Median Lane)				5097	2550	4460	794	464	69.1	77.4
160	Henderson St (Brereton-Lavater)	Brereton St Lavater St	Garran	50	27.11.14	223 179	179 140	211 168	37 10	19 20	37.8 35.7	43.6 41.4

* Arterial Road ** School Zone applies between 3:00-3:30 School Days

*** Rural Road

SIT No	ST DESCRIPTION	TC RD	STRB	S ED LIMIT	VEY DATE	AKD AVERAGE (VPD)	EKL AVERAGE (VPD)	EEK AVERAGE (VPD)	EK AM PEAK (VPH)	EK PM PEAK (VPH)	VEE AY MEAN SPEED Km/hr	WEI DA 85% ILE SPEED Km/hr
161	Hennessey St (Strong-Crick)	Strong Pl Crick Pl	Belconnen	50	02.04.14	755 586	509 465	685 552	64 47	86 58	57.4 48.5	64.8 58.7
162	Henty St (Torrens-Ijong)	Torrens St Ijong St	Braddon	50	25.02.14	381 419	310 313	359 386	35 30	29 43	35.0 34.0	43.9 43.6
163	Heysen St (Bunny-Gruner)	Bunny St Gruner St	Weston	60	27.11.14	1215 1356	587 719	1035 1174	256 105	86 196	62.0 62.1	70.6 69.1
164	Higginbotham St (Jordan-Andrews)	Jordan Pl Andrews St	Watson	50	12.02.14	146 135	115 104	137 126	14 19	19 10	42.6 41.7	52.9 51.1
165	Higginbotham St (Knox-Blair)	Knox St Blair St Nth	Watson	50	12.02.14	116 120	81 82	106 109	13 27	17 13	41.3 40.3	51.1 49.3
166	Hilder St (Lycett-Gruner)	Lycett St Gruner St	Weston	50	27.11.14	1138 1241	703 790	1014 1112	136 143	110 117	51.0 54.0	59.8 63.4
167	Hilder St (Martens-Heysen)	Martens St Heysen St	Weston	50	27.11.14	1116 882	687 568	993 792	63 189	178 57	51.4 55.7	57.2 62.3
168*	Hindmarsh Dr (Dixon-Carbeen)	Dixon Dr Carbeen St	Holder	80	03.09.14	3501 4378	3789 3983	3576 4275	214 615	434 320	74.8 74.0	81.4 82.8
169	Hobart Av (Somers-National)	Somers Cr National Cct	Forrest	40/60	19.09.14	School zone refer to sec.3						
170	Horsley Cr (Grainger-Scarlett)	Grainger Cir Scarlett St	Melba	50	23.07.14	107 103	99 95	104 100	12 5	11 16	43.6 42.5	52.2 50.0
171	Hoskins St (Oodgeroo-Cash)	Oodgeroo Av Cash St	Franklin	60	24.05.14	1460 1392	1145 984	1383 1297	74 268	231 94	58.9 57.9	66.2 65.4
172	Hoskins St (Daniels-Keesing)	Daniels St Keesing St	Franklin	60	25.05.14	1418 1465	992 1169	1343 1393	286 67	87 242	47.7 48.5	55.0 53.0
173	Hyndes Cr (Calder-DeGraff)	Calder Cr DeGraff St	Holder	50	22.07.14	234 251	207 211	224 235	20 22	25 26	52.8 53.9	62.0 60.4
174	Isa St (Newcastle-Barrier)	Newcastle St Barrier St	Fyshwick	50	12.03.14	961 876	385 392	846 779	105 99	116 100	37.4 38.5	47.5 49.0
175*	Isabella Dr (Ashley-Cockcroft)	Ashley Dr Cockcroft Av	Isabella Plains	80	21.05.14	7847 7657	6402 6315	7453 7291	593 917	816 651	72.6 73.4	78.8 79.9
176*	Isabella Dr (Ashley-Kellett)	Ashley Dr Kellett St	Richardson	80	21.05.14	10066 9326	8323 7799	9591 8910	1115 741	992 904	77.8 79.0	83.9 85.3
177	Jackson Dr (Rosenthal-Waller)	Rosenthal St Waller St	Campbell	50	12.02.14	298 317	247 238	282 230	23 50	36 25	36.4 39.3	41.4 44.6
178	Jaeger Cct (Haydon-Portus)	Haydon Dr Portus Pl	Bruce	50	02.04.14	825 826	709 707	789 789	55 76	78 65	39.9 37.0	47.9 45.7

* Arterial Road ** School Zone applies between 3:00-3:30 School Days

*** Rural Road

SITE No	SITE DESCRIPTION	TOWARDS	SUBURB	SPEED LIMIT	SURVEY DATE	WEEKDAY AVERAGE (VPD)	WEEKEND AVERAGE (VPD)	WEEKLY AVERAGE (VPD)	WEEKDAY AM PEAK (VPH)	WEEKDAY PM PEAK (VPH)	WEEKDAY MEAN SPEED Km/hr	WEEKDAY 85%ILE SPEED Km/hr
179	Jaeger Cct (Wetherburn-Jaeger)	Wetherburn Pl Jaeger Pl	Bruce	50	02.04.14	191 189	177 176	186 185	24 11	14 24	40.0 41.7	50.4 50.0
180	Jim Pike Av (Point Hut-Charlton)	Point Hut Rd Charlton Cr	Gordon	60	21.07.14	1793 1792	1723 1767	1783 1788	286 64	104 296	62.2 62.4	70.8 70.4
181	John Cleland Cr (Twelvetrees-Coulter)	Twelvetrees Cr Coulter Dr	Florey	60	03.12.14	2962 2457	2649 2222	2884 2407	165 283	358 171	53.8 51.1	61.8 60.4
182	John Cleland Cr (Twelvetrees-Tattersall)	Twelvetrees Cr Tattersall Cr	Florey	60	03.12.14	2093 1393	1774 1321	2020 1379	111 138	261 103	61.4 59.3	69.3 67.6
183	John Crawford Cr (Walter Crocker-Arthur Tange)	Walter Crocker Cr Arthur Tange St	Casey	50	01.04.14	93 89	78 71	89 75	8 6	10 9	35.8 36.2	45.7 46.1
184 *	Johnson Dr (Clift-Tharwa)	Clift Cr Tharwa Dr	Richardson	80	19.09.14	4348 4457	3763 3789	4181 4266	353 486	612 354	76.8 76.3	83.5 83.5
185	Joynton Smith Dr (Beissel-Emu Bank)	Beissel St	Belconnen	60	07.04.14	2348	2433	2369	172	309	60.5	67.7
		Emu Bank (Kerb Lane)				2300	2573	2368	268	179	52.2	58.0
		Emu Bank (Median Lane)				476	568	499	53	37	57.4	64.8
186	Kalgoorlie Cr (Pandanus-Pandnaus)	Pandanus St Nth Pandanus St Sth	Fisher	50	22.07.14	1226 1476	1004 1198	1148 1401	200 77	86 199	55.2 53.5	62.2 60.4
187	Katherine Av (Mornington-Burdekin)	Mornington St Burdekin Av	Amaroo	40/60	25.06.14	School zone refer to sec.3						
188	Katoomba St (Drummer-Elabana)	Drummer St Elabana St	Harrison	50	24.05.14	261 289	308 279	273 283	40 18	26 15	43.8 40.0	52.8 47.8
189	Kelilher Dr (Russell-Sellheim)	Russell Dr Sellheim Av	Russell	50	13.02.14	1131 1106	71 57	840 783	317 65	85 221	38.0 36.3	43.6 42.5
190	Kett St (Primer-Marconi)	Primer Cct Marconi Cr	Kambah	50	25.08.14	514 536	455 457	499 517	36 31	85 61	29.0 24.7	34.6 29.0
191	Kettlewell St (Orange Thorn-Milligan)	Orange Thorn Cr Milligan St	Banks	50	21.07.14	39 28	41 34	41 30	3 3	6 3	38.2 38.1	48.2 47.8
192	Keverstone Cct (Ellerston-Keverstone)	Ellerston Av Keverstone Av	Isabella Plains	50	24.10.14	534 534	461 459	505 504	67 28	40 68	46.0 44.4	52.2 50.4

*Arterial Road ** School Zone applies between 3:00-3:30 School Days

***Rural Road

SITE No	SITE DESCRIPTION	TOWARDS	SUBURB	SPEED LIMIT	SURVEY DATE	WEEKDAY AVERAGE (VPD)	WEEKEND AVERAGE (VPD)	WEEKLY AVERAGE (VPD)	WEEKDAY AM PEAK (VPH)	WEEKDAY PM PEAK (VPH)	WEEKDAY MEAN SPEED Km/hr	WEEKDAY 85 % ILE SPEED Km/hr
193*	Kings Av (Parkes-Bridge)	Parkes Wy (Kerb Lane)	Barton	70	24.03.14	12248	8263	11252	1254	1239	68.5	75.2
		Parkes Wy (Median Lane)				5208	2393	4404	629	536	73.5	80.6
		Kings Av Bridge (Kerb Lane)				12081	7835	10868	1207	1227	69.9	77.8
		Kings Av Bridge (Median Lane)				3950	1491	3335	701	523	76.2	83.9
194*	Kings Av (Parkes-Russell)	Parkes Wy Russell Dr	Russell	60	27.02.14	4190 4036	1374 2604	3251 4245	423 539	654 351	45.3 43.2	51.1 52.9
195	Kingscote Cr (Helen Nayo-Bottrill)	Helen Nayo Cr Bottrill St	Bonython	50	21.07.14	237 262	236 238	236 257	19 23	25 38	49.9 49.1	59.6 58.8
196	Kitchener St (Fitchett-Gilmore)	Fitchett St Gilmore Cr	Garran	60	12.03.14	3545 3549	2248 2191	3285 3277	326 474	388 306	48.2 47.0	56.9 55.1
197	Kitchener St (Birdwood-Goble)	Birdwood St Goble St	Garran	60	02.09.14	3996 3743	2400 2310	3570 3361	676 280	353 517	54.8 55.1	60.8 60.8
198	Knaggs Cr (Dallachy-Birrell)	Dallachy St Birrell St	Page	50	03.12.14	51 47	45 31	49 44	7 5	4 6	31.5 33.2	38.8 41.6
199	Knibbs St (Froggatt-Ridley)	Froggatt St Ridley St	Turner	50	31.03.14	117 132	87 102	109 124	16 8	8 16	41.7 42.4	50.8 49.7
200	Kosciuszko Av (Tinderry-Tiptree)	Tinderry Cir Tiptree Cr	Palmerston	40/60	24.09.14	School zone refer to sec.3						
201	La Gallienne St (Sampson-Saville)	Sampson Cl Saville Cl	Melba	50	27.04.14	94 103	80 84	89 96	8 12	15 11	40.1 45.9	50.0 57.2
202*	Lady Denman Dr (Zoo-Cotter)	Zoo Entry Cotter Rd	Weston Creek	70	27.02.14	4943 4754	2602 2689	4163 4066	321 621	773 356	62.8 69.1	68.0 75.6
203	Larakia St (Algan-Malara)	Algan St Malara St	Waramanga	50	22.07.14	573 751	483 590	549 708	64 60	57 96	54.3 55.2	62.7 64.4
204	Launceston St (Dennes-Burnie)	Dennes Pl Burnie St Sth	Lyons	50	08.09.14	2397 1419	1636 1439	2228 1423	578 93	155 138	45.7 47.0	52.9 53.3
205	Launceston St (Marrawah-Glenorchy)	Marrawah St Glenorchy St	Lyons	50	08.09.14	3607 3277	2294 2288	3315 3057	650 187	269 498	46.3 46.0	54.7 51.8
206	Launceston St (Tarraleah-Devonport)	Tarraleah Cr Nth Devonport St	Lyons	50	25.09.14	School zone refer to sec.3						
207	Lawrence Wackett Cr (Scantlebury-Scantlebury)	Scantlebury Cr Nth Scantlebury Cr Sth	Lyons	50	03.08.14	1515 1477	1138 1257	1433 1404	276 62	118 237	63.0 60.6	69.7 66.8

*Arterial Road ** School Zone applies between 3:00-3:30 School Days

***Rural Road

SITE No	SITE DESCRIPTION	TOWARDS	SUBURB	SPEED LIMIT	SURVEY DATE	WEEKDAY AVERAGE (VPD)	WEEKEND AVERAGE (VPD)	WEEKLY AVERAG E (VPD)	WEEKDAY AM PEAK (VPH)	WEEKDAY PM PEAK (VPH)	WEEKDAY MEAN SPEED Km/hr	WEEKDAY 85 % ILE SPEED Km/hr
208	Learmonth Dr (Meredith-Vanittart)	Meredith Cr Vansittart Cr	Kambah	60	03.08.14	1497 1215	1365 1164	1444 1200	85 197	217 92	60.1 60.3	67.0 66.6
209	Len Waters St (Burrumurra-Maynard)	Burrumurra Av Maynard St	Ngunnawal	50	25.08.14	423 543	407 518	419 535	40 44	39 59	45.1 45.3	50.8 51.2
210	Lewis Luxton Av (Sid Barnes-Cerutty)	Sid Barnes Cr Cerutty Cr	Gordon	50	21.07.14	629 590	581 551	617 582	92 25	45 81	51.0 47.0	59.2 61.8
211	Lewis Luxton Av (Darby Munro-Donohoe)	Darby Munro Cl Donohoe Pl	Gordon	50	21.07.14	634 596	640 619	636 606	94 30	59 82	48.7 49.1	57.6 57.0
212	Livingston Av (McTaggart-Sulwood)	McTaggart Cr Sulwood Dr	Kambah	60	03.08.14	1468 1560	1085 1158	1346 1469	71 286	256 93	59.2 61.4	66.0 70.2
213	Loftus St (Gunn-Loch)	Gunn St Loch St	Yarralumla	50	22.03.14	446 671	359 444	417 595	54 87	45 82	40.5 38.4	48.2 47.9
214	Lyell St (Newcastle-Barrier)	Newcastle St Barrier St	Fyshwick	50	12.03.14	1014 945	430 445	897 845	105 101	114 109	40.2 42.8	49.0 51.5
215*	Macarthur Av (Pedder-MacPherson)	Pedder St MacPherson St	Turner	60	25.02.14	5130 4678	3859 3761	5048 4396	620 378	462 501	59.6 62.5	65.9 69.1
216	Mackinolty St (Hinkler-Duigan)	Hinkler St Duigan St	Scullin	50	03.12.14	445 296	302 217	409 277	80 22	33 38	52.2 53.5	61.8 60.6
217	MacNaughton St (Drake Brockman-Gore)	Drake Brockman Dr Gore St	Holt	60	05.12.14	1672 1611	1188 1167	1533 1484	273 77	91 235	60.0 58.0	67.0 64.4
218	Macquarie St (Kings-Broughton)	Kings Av Broughton St	Barton	50	13.03.14	1542 1668	561 1039	1324 1528	249 283	238 121	35.4 35.7	46.1 46.1
219	Macquarie St (Brisbane-Blackall)	Brisbane Av Blackall St	Barton	50	13.03.14	2572 2260	1508 892	2335 1956	244 503	302 181	35.7 39.0	42.5 44.6
220	Marie Pitt St (Aimet-Manning Clark)	Aimet St Manning Clark Cr	Franklin	50	04.02.14	73 143	65 118	71 136	9 11	7 20	42.2 47.7	55.4 59.0
221	Marie Pitt St (Joan Bradley-Whittington)	Joan Bradley St Whittington St	Franklin	60	25.08.14	171 117	146 106	164 114	11 19	28 8	45.6 39.0	55.8 49.3
222	McBryde Cr (Comrie-Denigan)	Comrie St Denigan St	Wanniassa	60	25.08.14	3589 2880	3895 3598	3677 3085	244 182	344 283	36.1 41.1	49.0 49.7
223	McEachern Cr (Gossens-Orchard)	Gossens Pl Orchard Pl	Melba	50	24.07.14	184 227	175 200	184 217	20 11	14 31	46.6 46.1	55.4 53.6
224	McInnes St (Chevalier-Chevalier)	Chevalier St East Chevalier St West	Weston	50	14.11.14	1094 1041	871 839	1011 967	113 102	94 94	50.4 55.8	58.0 64.2

*Arterial Road ** School Zone applies between 3:00-3:30 School Days

***Rural Road

SIT No	STREET DESCRIPTION	TO ROAD	SUBURB	SPEED LIMIT	REVIEW DATE	1 WEEK AVERAGE (VPD)	2 WEEK AVERAGE (VPD)	3 WEEK AVERAGE (VPD)	WE. DAY AM PEAK (VPH)	WE. DAY PM PEAK (VPH)	WE. DAY MEAN SPEED (Km/hr)	WE. DAY 85 %ILE SPEED (Km/hr)
223	McMaster St (Follett-Follett)	Follett St Nth Follett St Sth	Scullin	50	12.12.14	110 137	103 121	108 132	7 12	10 10	45.0 42.5	55.8 54.0
224	Melba St (Bonython-Legge)	Bonython St Legge St	Downer	50	12.02.14	1591 1463	1265 1191	1491 1379	245 72	112 189	48.5 46.8	56.5 54.0
225	Mobourne St (Ben Blakeney-Mallett)	Ben Blakeney St Mallett St	Bonner	50	17.09.14	1198 1225	1141 1173	1184 1212	130 122	140 144	51.0 49.5	58.7 56.9
226	Mokare St (Tipiloura-Warrumbul)	Tipiloura St Warrumbul St	Ngunnawal	50	25.08.14	30 38	33 41	30 39	3 5	4 4	28.0 29.9	36.2 37.5
227*	Monaro Hwy (Old Cooma-Angle Crossing)	Old Cooma Rd Angle Crossing Rd	Rural	100	03.02.14	2812 2953	2790 2537	2806 2834	355 153	168 352	101.6 97.3	108.0 103.7
					27.06.14	2641	3226	2826	215	196	96.5	103.3
					04.08.14	3470	4460	3718	193	342	99.3	104.8
					13.08.14	3198 3781	5332 4116	3909 3892	272 201	239 374	94.7 99.1	100.4 104.8
228	Mornington St (Katherine-Alice)	Katherine Av Alice St	Amaroo	50	25.05.14	186 221	129 158	178 206	42 23	16 34	46.7 46.6	54.9 54.7
229	Morphett St (Guthrie-Cowper)	Guthrie St Cowper St	Dickson	40/50	26.02.14	School zone refer to sec.3						
229	Morrisset Rd (Flemington-Old Wells Station)	Flemington Rd Old Wells Station Rd	Kenny	50	27.02.14	1537 1876	1313 1339	1456 1680	195 293	103 200	63.1 58.9	72.4 67.0
230	Mortimer Lewis Dr (Dods-Bibb)	Dods Pl Bibb Pl	Greenway	50	03.08.14	238 168	266 176	246 168	17 11	23 18	40.9 41.9	47.7 48.9
231	Mortimer Lewis Dr (Dods-Bibb)	John Young Cr East John Young Cr West	Greenway	50	18.09.14	494 377	595 419	522 386	51 19	41 48	47.2 49.5	56.0 57.4
232	Mugga Wy (Vancouver-Torres)	Vancouver St Torres St	Red Hill	60	12.03.14	3884 3968	2724 2732	2724 3721	549 707	399 364	57.4 56.2	63.0 62.6
233	Mugga Wy (La Perouse-Reliance)	La Perouse St Reliance St	Red Hill	60	12.03.14	2324 830	1476 619	2154 788	509 82	171 80	62.5 57.4	69.5 65.2
234	Mugga Wy (Reliance-Zeehan)	Reliance St Zeehan St	Red Hill	60	12.03.14	781 2273	617 1518	748 2122	79 493	76 168	58.7 65.3	66.6 72.7
235	Mulley St (Govett-Streton)	Govett Pl Streton Dr	Holder	50	22.07.14	School zone refer to sec.3						

*Arterial Road ** School Zone applies between 3:00-3:30 School Days

***Rural Road

SITE No	SITE DESCRIPTION	TOWARDS	SUBURB	SPEED LIMIT	SURVEY DATE	WEEKDAY AVERAGE (VPD)	WEEKEND AVERAGE (VPD)	WEEKLY AVERAGE (VPD)	WEEKDAY AM PEAK (VPH)	WEEKDAY PM PEAK (VPH)	WEEKDAY MEAN SPEED Km/hr	WEEKDAY 85 % ILE SPEED Km/hr
236*	Mulligans Flat Rd (William Cooper-Horse Park)	William Cooper Dr Horse Park Dr	Forde	80	04.02.14	2826	2308	2678	150	373	60.9	67.7
		William Cooper Dr Horse Park Dr			25.05.14	2964	2272	2766	519	193	63.4	70.2
		William Cooper Dr Horse Park Dr			26.08.14	2629	2179	2547	125	354	62.3	69.8
		William Cooper Dr Horse Park Dr				2807	2164	2690	478	187	63.7	70.2
		William Cooper Dr Horse Park Dr				2945	2728	2883	158	392	61.3	68.0
		William Cooper Dr Horse Park Dr				2942	2235	2740	536	195	63.8	70.6
237	Murrangi St (Tanuumbirini-Tanuumbirini)	Tanuumbirini St Nth Tanuumbirini St Sth	Hawker	60	14.11.14	909	575	787	69	130	52.2	61.2
						1092	568	903	268	89	48.0	58.0
238	National Cct (Brisbane-Blackall)	Brisbane Av Blackall St	Barton	60	13.03.14	1898	1146	1731	185	254	39.4	48.2
						2099	1336	1930	361	182	40.7	49.0
239	National Cct (Kings-Bligh)	Kings Av Bligh St	Barton	60	13.03.14	3511	1233	3005	377	489	44.5	48.6
						3453	1117	2934	600	248	34.4	46.4
240	National Cct (Fitzroy-Canberra)	Fitzroy St Canberra Av	Barton	60	23.03.14	3154	1288	2454	557	243	42.6	48.6
						3452	1336	2658	301	493	44.6	53.6
241	Nemerang Cr (Galibal-Larakia)	Galibal Cr Larakia St	Waramanga	50	22.07.14	515	405	485	44	69	52.7	60.0
						625	430	562	113	63	51.8	59.4
242	New South Wales Cr (Dominion-Manuka)	Dominion Cct Manuka Cir	Barton	40/50	23.03.14	School zone refer to sec.3						
243	New South Wales Cr (Young-Telopea)	Young St Telopea Park West	Barton	40/50	23.03.14	School zone refer to sec.3						
244	Nicholson Cr (David-Ridley)	David St Ridley St	Turner	50	26.02.14	183	74	149	20	30	36.0	46.4
						274	113	224	83	12	50.0	61.6
245	Noarlunga Cr (Hurtle-Mayfield)	Hurtle Av Mayfield Hill	Bonython	50	21.07.14	275	249	268	41	19	40.0	46.7
						293	275	290	13	52	38.9	43.8
246	Noarlunga Cr (Bews-Hussey)	Bews Pl Hussey Cov	Bonython	50	18.09.14	402	389	399	51	27	49.7	59.4
						386	367	384	20	44	48.0	55.6

*Arterial Road ** School Zone applies between 3:00-3:30 School Days

***Rural Road

ST. No	SITE DESCRIPTION	ROADS	SUB	SPE LIMIT	SUR DATE	WE DAY AVERAGE (VPD)	W. KEF AVERAGE (VPD)	EKI AVERAGE (VPD)	EKI AM PEAK (VPH)	EKI PM PEAK (VPH)	EER Y MEAN SPEED Km/hr	VEF AY 85 % ILE SPEED Km/hr
249 *	Northbourne Av (Antill-Murdoch)	Antill St (Kerb Lane)	Dickson	60	18.09.14	7432	7353	7409	386	836	54.6	63.4
		Antill St (Centre Lane)				7435	6601	7197	356	823	55.5	63.4
		Antill St (Median Lane)				5816	4659	5485	268	723	56.6	64.8
		Murdoch St (Kerb Lane)				6966	7189	7030	633	445	48.6	55.8
		Murdoch St (Centre Lane)				7417	6383	7121	1038	391	52.6	60.5
		Murdoch St (Median Lane)				7521	6382	7195	1065	413	52.7	58.7
250	Northcott Dr (Constitution-General Bridges)	Constitution Av General Bridges Dr	Russell	50	13.02.14	1947	350	1456	287	230	61.9	68.8
						1931	353	1445	249	233	60.0	67.0
251	Officer Cr (Gillen-Hannan)	Gillen St Hannan Cr Nth	Ainslie	50	25.05.14	1861	973	1699	510	102	51.5	57.4
						1019	808	969	60	130	51.3	58.0
252	Ogilby Cr (Burkitt-Coulter)	Burkitt St Coulter Dr	Page	60	03.12.14	1530	1365	1487	98	150	48.1	56.0
						1706	1466	1645	176	131	44.8	56.0
253	O'Halloran Cct (Chirnside-Drakeford)	Chirnside Cct Drakeford Dr	Kambah	60	22.07.14	1730	1932	1819	75	257	59.0	65.6
						1969	2214	2047	252	169	57.1	65.0
254	Oodgeroo Av (Brissenden-Gwen Meredith)	Brissenden St Gwen Meredith Lp	Franklin	50	24.05.14	1433	1128	1361	145	193	55.8	64.2
						1341	970	1253	221	94	54.8	61.4
255	O'Reilly St (O'Reilly-Southern Cross)	O'Reilly Pl Southern Cross Dr	Macgregor	50	03.12.14	2945	2655	2867	123	427	52.9	58.6
						2615	2258	2527	347	159	52.5	58.4
256	O'Reilly St (O'Reilly-Osburn)	O'Reilly Pl Osburn Dr	Macgregor	50	03.12.14	2577	2225	2489	336	185	40.2	44.6
						2921	2632	2845	109	422	46.2	51.6
257	Overall Av (Powley-Boyer)	Powley St Boyer St	Casey	50	01.04.14	1238	1032	1183	210	81	50.1	57.2
						1265	1091	1218	57	175	49.5	56.5
258	Pallin St (Gundaroo-Swain)	Gundaroo Dr Swain St	Gungahlin	50	24.05.14	3023	2538	2829	131	430	44.6	52.8
						2553	1898	2335	490	176	48.7	54.6
259	Palmer St (Dennis-Bateson)	Dennis St Bateson Rd	Garran	50	12.03.14	3368	2195	3133	387	250	46.0	53.6
						3354	2154	3114	399	312	48.6	56.9
260	Palmerston Shops (Tiptree-Shops)	Tiptree Cr Shops	Palmerston	50	23.10.14	109	49	87	11	16	22.1	28.1
						104	47	83	9	16	22.4	28.1

*Arterial Road ** School Zone applies between 3:00-3:30 School Days

***Rural Road

SITE No	SITE DESCRIPTION	TOWARDS	SUBURB	SPEED LIMIT	SURVEY DATE	WEEKDAY AVERAGE (VPD)	WEEKEND AVERAGE (VPD)	WEEKLY AVERAGE (VPD)	WEEKDAY AM PEAK (VPH)	WEEKDAY PM PEAK (VPH)	WEEKDAY MEAN SPEED Km/hr	WEEKDAY 85% ILE SPEED Km/hr
261 *	Parkes Wy (Glenloch-Clunies Ross)	Glenloch Interchange (Kerb Lane)	Acton	90	14.08.14	5893	3199	5085	234	1081	84.2	91.1
		Glenloch Interchange (Median Lane)				7080	3763	6250	361	1394	85.2	92.2
		Clunies Ross St (Kerb Lane)				10623 (2 days)	4708	8836	1246 (2 days)	672	74.5	82.4
		Clunies Ross St (Median Lane)			25.08.14	4625	1292	3673	1331	165	74.8	91.4
262	Parkinson St (Backler-Waitling)	Backler Pl Waitling Pl	Weston	50	14.11.14	2052 1775	1815 1579	1963 1699	158 144	196 159	39.2 44.5	49.8 53.8
263	Parkwood Rd (Britten Jones-Border)	Britten Jones Dr ACT/NSW Border	Holt	60	03.02.14	681 678	659 656	682 673	59 61	74 63	69.8 67.6	79.6 76.0
		Britten Jones Dr ACT/NSW Border			12.08.14	759 756	905 905	807 805	69 70	79 73	68.2 70.5	78.0 79.7
		Britten Jones Dr ACT/NSW Border			27.11.14	972 970	1088 1093	1005 1005	103 101	89 90	70.2 67.1	79.6 74.5
264	Paul Coe Cr (Noongale-Mulleum)	Noongale Cl Mulleum Cl	Ngunnawal	50	13.08.14	623 620	595 586	615 611	47 36	46 58	48.5 49.8	57.6 58.2
265	Pennefather St (Cantor-Westhoven)	Cantor Cr Westhoven St	Higgins	50	03.12.14	163 187	160 174	162 186	13 15	14 18	47.1 45.5	56.0 54.4
266	Perry Dr (Doyle-Bertel)	Doyle Tee Bertel Cr	Chapman	50	14.11.14	1814 1817	1494 1543	1701 1721	123 116	124 138	54.9 54.6	61.8 61.8
267	Perry Dr (Rene-Rafferty)	Rene St Rafferty St	Chapman	50	14.11.14	686 691	617 645	664 676	45 46	46 53	47.7 53.8	56.8 62.6
268	Petterd St (Chewings-Newberry)	Chewings St Newberry Cr	Page	60	03.12.14	806 791	777 685	795 763	65 59	69 48	47.6 47.8	55.0 54.2
269	Petterd St (De Vista-Ogilby)	De Vista Pl Ogilby Cr	Page	60	03.12.14	1092 1203	970 1047	1058 1165	82 69	90 102	55.9 54.9	63.8 61.8
270	Petterd St (Halford-Earle)	Halford Cr Earle Pl	Page	60	03.12.14	1160 1147	1048 984	1129 1110	80 73	100 74	54.7 54.5	63.0 63.2
271	Phillip Av (May-Bradfield)	May St Bradfield St	Downer	60	12.02.14	4198 4034	2812 2416	3802 3572	275 872	640 257	60.7 56.7	68.0 63.7

*Arterial Road ** School Zone applies between 3:00-3:30 School Days

***Rural Road

SITE No	SITE DESCRIPTION	TOWARDS	SUBURB	SPEED LIMIT	SURVEY DATE	WEEKDAY AVERAGE (VPD)	WEEKEND AVERAGE (VPD)	WEEKLY AVERAGE (VPD)	WEEKDAY AM PEAK (VPH)	WEEKDAY PM PEAK (VPH)	WEEKDAY MEAN SPEED Km/hr	WEEKDAY 85 % ILE SPEED Km/hr
272 *	Pialligo Av (Oaks Estate-Sutton)	Oaks Estate Rd Sutton Rd	Oaks Estate	100	03.02.14	7698	4488	6895	1132	494	74.2	81.4
		Oaks Estate Rd Sutton Rd			26.05.14	7153	4414	6467	397	910	79.6	86.4
		Oaks Estate Rd Sutton Rd			25.08.14	7016	3703	6464	992	466	73.7	81.0
						6592	3717	6113	366	803	75.6	82.1
						7455	4272	6545	1104	462	73.8	83.2
						7231	4222	6371	386	422	75.6	82.1
273	Pirie St (Newcastle-Barrier)	Newcastle St Barrier St	Fyshwick	50	12.03.14	1073	749	1008	98	114	43.6	54.0
						1116	573	1007	122	106	40.9	51.8
274	Plimsoil Dr (David Miller-Salisbury)	David Miller Cr Sth Salisbury St	Casey	50	26.02.14	203	199	202	30	14	42.1	54.4
						215	216	215	11	25	42.2	52.2
275 ***	Point Hut Rd (Murrumbidgee-Murrumbidgee)	Murrumbidgee River Bridge Nth	Rural	80	04.02.14	308	423	341	29	28	46.2	55.1
		Murrumbidgee River Bridge Sth				293	397	323	15	31	53.3	60.8
		Murrumbidgee River Bridge Nth			21.05.14	277	470	330	30	24	45.7	53.3
		Murrumbidgee River Bridge Sth				282	493	339	18	38	53.3	60.5
		Murrumbidgee River Bridge Nth			12.08.14	270	468	327	23	22	48.5	55.5
		Murrumbidgee River Bridge Sth				277	481	337	17	38	56.6	63.4
276	Purdie St (Haydon-Vowels)	Haydon Dr Vowels Cr	Bruce	50	12.05.14	1227	338	1005	79	169	51.4	58.7
						1193	403	995	214	130	50.3	57.2
277	Ratcliffe Cr (Connah-Lightfoot)	Connah St Lightfoot Cr	Florey	60	13.12.14	1510	1297	1462	110	186	57.9	64.5
						1775	1454	1705	193	166	57.2	63.8
278	Ratcliffe Cr (Summerville-Krefftt)	Summerville Cr Krefftt St	Florey	60	13.12.14	2081	1856	2017	137	224	50.2	56.9
						1885	1696	1831	170	147	51.5	58.3
279	Redruth St (Samaria-Stowport)	Samaria St Stowport Av	Crace	50	11.05.14	1181	816	1090	142	103	45.0	54.4
						1085	804	1015	104	97	45.8	55.1
280	Renmark St (Jemalong-Tullaroop)	Jemalong St Tullaroop St	Duffy	50	22.07.14	397	331	375	52	36	47.8	58.4
						353	289	336	35	45	50.0	59.5
281	Russell Dr (Morshead-Kelilher)	Morshead Dr Kelilher Dr	Russell	60	13.02.14	2807	485	2093	186	402	33.9	44.6
						1758	311	1313	406	105	46.3	56.5
282	Russell Dr (Blamey-Reg Saunders)	Blamey Cr Reg Saunders Wy	Russell	60	27.02.14	828	242	633	254	42	41.8	50.4
						815	242	624	47	191	36.9	45.7

*Arterial Road ** School Zone applies between 3:00-3:30 School Days

***Rural Road

SITE No	SITE DESCRIPTION	TOWARDS	SUBURB	SPEED LIMIT	SURVEY DATE	WEEKDAY AVERAGE (VPD)	WEEKEND AVERAGE (VPD)	WEEKLY AVERAGE (VPD)	WEEKDAY AM PEAK (VPH)	WEEKDAY PM PEAK (VPH)	WEEKDAY MEAN SPEED Km/hr	WEEKDAY 85% ILE SPEED Km/hr
283	Scott St (Carnegie-Logan)	Carnegie Cr Logan St	Narrabundah	50	04.08.14	84 86	82 92	82 87	15 5	7 11	43.5 41.7	52.7 50.1
284	Settlement Dr #11 (Dolly McGrath-Forestry)	Dolly McGrath St Forestry St	Duffy	50	22.07.14	58 62	64 73	59 69	6 4	4 7	39.7 42.3	49.0 51.4
285	Settlement Dr #27 (Dolly McGrath-Forestry)	Dolly McGrath St Forestry St	Duffy	50	22.07.14	8 15	0 1	4 12	1 1	1 3	34.8 31.7	43.2 43.2
286	Shakespeare Cr (Woodhouse-Pettifer)	Woodhouse Pl	Fraser	50	02.12.14	517 551	425 436	497 526	27 53	57 44	52.8 56.0	60.8 65.8
287	Shakespeare Cr (Rogers-Filshie)	Rogers St Filshie Cl	Fraser	50	13.12.14	458 417	396 341	440 396	27 53	49 29	54.7 50.8	64.1 60.5
288	Shoalhaven Av (Mirrabee-Burdekin)	Mirrabee Dr Burdekin Av	Amaroo	60	25.05.14	4397 4185	1499 1929	4201 4024	563 235	379 529	45.9 45.9	50.8 51.8
289	Sidaway St (Howarth-Garner)	Howarth Pl Garner Pl	Chapman	50	02.04.14	352 254	332 262	346 256	16 28	46 20	48.0 53.2	55.4 63.0
290	Sidaway St (Freebody-Beaumont)	Freebody Pl Beaumont Cr	Chapman	50	02.04.14	114 106	228 112	114 108	14 5	10 13	43.9 43.3	52.6 52.2
291	Snodgrass Cr (O'Halloran-Habgood)	O'Halloran Cct Habgood Pl	Kambah	50	13.12.14	227 228	232 249	228 234	21 12	15 25	45.3 44.3	53.3 52.2
292	Spalding St (Love-Barber)	Love St Barber Cr	Flynn	60	02.12.14	1934 1788	1585 1472	1684 1717	265 80	143 225	55.1 54.5	63.6 61.0
293	Sprent St (Logan-Finnis)	Logan St Finnis Cr	Narrabundah	50	17.09.14	266 481	239 337	262 444	18 76	27 52	55.3 55.6	64.2 63.4
294	Springvale Dr (De Salis-Coulter)	De Salis St Coulter Dr	Weetangera	60	13.11.14	2618 3035	2065 2182	2438 2754	130 521	372 164	57.6 64.2	63.6 70.8
295	Springvale Dr (Murrarji-De Salis)	Murrarji St De Salis St	Weetangera	60	13.11.14	2485 2731	1959 2033	2278 2457	107 428	351 155	63.5 64.2	70.8 72.2
296	Stokes St (Murrya-Durville)	Murray Cr Durville St	Griffith	50	12.03.14	223 167	180 149	215 163	32 10	17 17	49.7 45.4	60.1 55.8
297	Strangways St (Theodore-Waddell)	Theodore St Waddell Pl	Curtin	40/50	10.09.14	School zone refer to sec.3						
298 *	Sulwood Dr (Drakeford-Kambah Pool)	Drakeford Dr Kambah Pool Rd	Kambah	80	23.07.14	4844 4944	4499 4722	4662 4884	553 441	447 511	67.5 65.1	73.8 71.6
299	Swinden St (Bull-Rennie)	Bull St Rennie St	Downer	50	12.02.14	324 487	284 447	312 475	26 27	36 57	54.8 57.5	64.1 66.6

*Arterial Road ** School Zone applies between 3:00-3:30 School Days

***Rural Road

SITE No	SITE DESCRIPTION	TOWARDS	SUBURB	SPEED LIMIT	SURVEY DATE	WEEKDAY AVERAGE (VPD)	WEEKEND AVERAGE (VPD)	WEEKLY AVERAGE (VPD)	WEEKDAY AM PEAK (VPH)	WEEKDAY PM PEAK (VPH)	WEEKDAY MEAN SPEED Km/hr	WEEKDAY 85 % ILE SPEED Km/hr
300	Sydney Av (State-John McEwan)	State Cir (Kerb Lane)	Barton	50	22.03.14	1432	343	1121	116	267	47.9	58.3
		State Cir (Median Lane)				1628	278	1242	179	221	41.8	52.6
		John McEwan Cr (Kerb Lane)				2086	438	1468	362	128	46.9	56.9
		John McEwan Cr (Median Lane)				1031	178	787	248	93	52.5	60.8
301	Tallara Pwy (Bundeela-Stuart)	Bundeela St Stuart Av	Narrabundah	50	17.09.14	172	148	164	18	14	39.0	49.2
						128	112	123	10	13	39.8	48.4
302	Tallara Pwy (Warramoo-Arinya)	Warramoo Cr Arinya St	Narrabundah	50	17.09.14	74 63	79 64	74 64	6 7	7 7	40.6 41.1	51.7 52.7
303	Tanuumbirini St (Andado-Florina)	Andado Pl Florina Pl	Hawker	50	14.11.14	208	177	199	25	18	46.3	57.0
						206	195	202	12	23	45.9	55.4
304	Tanumbirini St (Kurindi-Mainoru)	Kurindi Pl Mainoru Pl	Hawker	50	14.11.14	159 151	141 139	154 147	9 18	24 12	44.1 42.8	52.9 51.5
305	Tauchert St (Maplestone-School Entrance)	Maplestone Pl School Entrance	Chapman	40/50	10.02.14	School zone refer to sec.3						
306	Temperley St (Sue Geh-Stedman)	Sue Geh Cct Stedman Pl	Nicholls	60	13.08.14	1121	993	1078	46	166	41.7	46.8
						1165	1018	1125	190	70	39.6	44.6
307	Twelvetrees Cr (John Cleland-Bibby)	John Cleland Cr Bibby Pl	Florey	50	03.12.14	655 679	616 649	648 673	89 29	45 78	42.5 40.3	50.8 47.0
308 *	Tharwa Dr (North-Tharwa Bridge)	North St Tharwa Bridge	Tharwa	50	04.02.14	385	434	399	34	36	39.8	47.5
		398				488	424	41	31	29.4	34.2	
		North St Tharwa Bridge			21.05.14	407	587	456	28	39	39.4	47.2
		387				586	441	38	41	29.6	34.6	
27.09.14	427	612	484	32	40	30.8	36.4					
309	Throsby Cr (Hacking-Strzelecki)	Hacking Cr Strzelecki Cr	Griffith/ Narrabundah	50	02.04.14	386 565	230 385	338 509	21 44	22 49	46.6 47.5	55.4 56.2
310	Thring St (Rene-Gavin)	Rene St Gavin Pl	Chapman	50	14.11.14	1426 1517	1186 1219	1342 1410	165 145	130 170	55.3 51.2	63.2 58.0
311	Thynne St (Tandy-Golman)	Tandy Cl Golman St	Bruce	50	02.04.14	1285 1280	1131 1107	1233 1229	174 96	122 159	51.1 52.2	60.8 61.6

*Arterial Road ** School Zone applies between 3:00-3:30 School Days

***Rural Road

SITE No	SITE DESCRIPTION	TOWARDS	SUBURB	SPEED LIMIT	SURVEY DATE	WEEKDAY AVERAGE (VPD)	WEEKEND AVERAGE (VPD)	WEEKLY AVERAGE (VPD)	WEEKDAY AM PEAK (VPH)	WEEKDAY PM PEAK (VPH)	WEEKDAY MEAN SPEED Km/hr	WEEKDAY 85 % ILE SPEED Km/hr
312	Thynne St (Lampard-Tauss)	Tampard Cct Tauss Pl	Bruce	50	02.04.14	2095 2089	1928 1868	2043 2020	89 86	270 236	48.1 51.2	55.8 59.4
313	Thynne St (Baudinette-Watkin)	Baudinette Cct Watkin Pl	Bruce	50	02.04.14	1304 1333	780 785	1142 1163	138 135	125 172	45.1 43.8	55.1 54.4
314	Totterdell St (Totterdell-Bridge)	Totterdell St Bridge	Belconnen	50	07.04.14	435 396	443 384	437 393	39 44	37 37	39.1 37.3	45.0 42.8
315	Townshend St (Colbee-Prospect)	Colbee Crt Sth Prospect Crt Nth	Phillip	60	13.06.14	4246 3314	1964 1617	3507 2775	344 298	426 305	36.3 37.8	46.0 48.3
316	Troughton St (Wheelwright-Wilson)	Wheelwright Cr Wilson Cr	Banks	50	24.10.14	480 458	410 401	452 436	84 22	34 54	50.1 48.5	56.9 54.7
317 ***	Uriarra Rd (Brindabella-Coppins Crossing)	Brindabella Rd	Rural	100	03.02.14	406	635	463	22	42	65.6	82.8
		Coppins Crossing Rd				421	665	482	52	34	63.6	81.4
		Brindabella Rd			25.05.14	289	378	302	22	23	63.1	74.6
		Coppins Crossing Rd				311	402	333	39	28	62.4	75.6
		Brindabella Rd			13.08.14	256	327	279	16	28	65.0	77.4
		Coppins Crossing Rd				256	427	313	37	21	60.5	74.2
318	Vosper St (Livingstone-Athllon)	Livingstone Av Athllon Dr	Kambah	60	03.08.14	1123 951	982 239	1074 929	60 143	132 75	52.4 56.0	59.0 62.5
319	Walhallow St (Jinka-Beetaloo)	Jinka St Beetaloo St	Hawker	50	14.11.14	334 305	528 529	401 383	15 15	65 41	48.8 48.0	57.8 57.8
320	Walker Cr (Allen-Wild)	Allen St Wild St	Narrabundah	50	17.09.14	101 113	89 91	97 107	5 15	13 10	42.2 38.6	48.9 53.6
321	Wanganeen Av (Marungul-Jabanungga)	Marungul Av Jabanunugga Av	Ngunnawal	60	25.08.14	3901 2251	3143 1817	3712 2141	548 188	325 227	52.7 49.2	58.3 53.6
322	Wiburd St (McLuckie-Brittlebank)	McLuckie Cr Brittlebank Cct	Banks	50	21.07.14	336 275	289 243	322 268	52 22	37 45	50.9 49.0	58.6 57.4
323 *	William Hovell Dr (Glenloch-Bindubi)	Glenloch Int (Kerb Lane)	Rural	90	05.08.14	8319	5748	7584	1306	486	75.5	82.4
		Glenloch Int (Median Lane)				10893	7238	9848	1666	738	75.6	82.8
		Bindubi St (Kerb Lane)				10585	7496	9702	441	1645	77.4	85.7
		Bindubi St (Median Lane)				11023	6620	9765	705	1825	73.6	83.9
324	Williamson St (Orr-Pearson)	Orr St Pearson St	Holder	50	22.07.14	745 705	617 613	707 678	59 93	84 63	50.9 55.5	62.6 64.0

*Arterial Road ** School Zone applies between 3:00-3:30 School Days

***Rural Road

St. No	DESCRIPTION	TC...RD.	SUB. B	SPEED LIMIT	SURVEY DATE	WEEKDAY AVERAGE (VPD)	WEEKEND AVERAGE (VPD)	PEAK AVERAGE (VPD)	PEAK AM (VPH)	PEAK PM (VPH)	MEAN SPEED Km/hr	85%ILE SPEED Km/hr
325	Wirraway Cr (Jindavik-Kingsford Smith)	Jindavik Pl Kingsford Smith Dr	Scullin	60	02.12.14	905 833	746 700	865 800	94 69	85 78	40.2 41.8	45.6 48.0
326	Wyangala St (Burdekin-Tullaroop)	Burdekin St Tullaroop St	Duffy	50	22.07.14	445 455	393 384	430 430	49 60	52 49	51.1 47.7	60.6 52.9
327	Wybalena Gr (Wybalena-Lyttleton)	Wybalena Gr Lyttleton Cr	Cook	50	13.11.14	173 166	153 152	168 162	11 25	20 12	37.2 36.8	43.0 42.4
328	Wybalena Gr (Wybalena-End)	Wybalena Gr End	Cook	50	13.11.14	119 120	107 108	117 116	18 8	9 15	39.3 39.0	46.6 46.3
329	Yallourn St (Canberra-End)	Canberra Av Ser. Rd End	Fyshwick	50	18.09.14	874 862	328 325	738 728	85 87	88 88	37.5 36.9	46.1 46.1
330	Yambina Cr (Bandimara-Wirangu)	Bandimara St Wirangu Pl	Waramanga	50	22.07.14	618 644	504 475	584 594	56 131	89 64	49.4 48.4	58.0 56.6
331	Yeend Av (Renouf-Minty)	Renouf St Minty Gr	Casey	50	01.04.14	806 886	714 771	782 840	112 47	61 114	46.3 50.9	52.9 58.3
332	Yumba Av (Wanganeen-Burrai)	Wanganeen Av Burrai Pl	Ngunnawal	50	17.09.14	639 697	631 658	637 687	84 28	48 94	38.8 34.9	44.3 39.2

* Arterial Road ** School Zone applies between 3:00-3:30 School Days

*** Rural Road



LEGISLATIVE ASSEMBLY
FOR THE AUSTRALIAN CAPITAL TERRITORY

STANDING COMMITTEE ON PLANNING, ENVIRONMENT AND TERRITORY AND MUNICIPAL SERVICES

Ms Meegan Fitzharris MLA (Chair), Mr Alistair Coe MLA (Deputy Chair),
Dr Chris Bourke MLA, Mr Andrew Wall MLA

ANSWER TO QUESTION TAKEN ON NOTICE
DURING PUBLIC HEARINGS

Asked by Mr Andrew Wall MLA on 25 November 2015: Ben McHugh took on notice the following question:

In relation to: Ashley Drive

What is the tipping point for duplication of Ashley Drive between Ellerston Avenue and Johnston drive?

Mr Mick Gentleman MLA: The answer to the Member's question is as follows:-

Generally once a single lane/single carriageway road starts to carry in the vicinity of 18,000 vehicles per day (vpd) the demand for augmentation/duplication increases significantly. Currently the section of Ashley Drive, south of Ellerston Avenue carries approximately 13,000 vpd.

Approved for circulation to the Standing Committee on Planning, Environment and Territory and Municipal Services

Signature:

A handwritten signature in black ink, appearing to be "MG", written over a horizontal line.

Date:

16/12/15

By the Minister for Roads and Parking, Mr Mick Gentleman MLA



LEGISLATIVE ASSEMBLY
FOR THE AUSTRALIAN CAPITAL TERRITORY

STANDING COMMITTEE ON PLANNING, ENVIRONMENT AND TERRITORY AND MUNICIPAL SERVICES

Ms Meegan Fitzharris MLA (Chair), Mr Alistair Coe MLA (Deputy Chair),
Dr Chris Bourke MLA, Mr Andrew Wall MLA

ANSWER TO QUESTION TAKEN ON NOTICE
DURING PUBLIC HEARINGS

Asked by Alistair Coe MLA on 25 November 2015: Ben McHugh took on notice the following question:

In relation to: Northbourne Avenue

What was the rationale for the transit lane on Northbourne Avenue?

Mr Gentleman: The answer to the Member's question is as follows:—

As part of maintenance activities in upgrading the existing bus lane on the Federal Highway at the intersection with the Barton Highway, a transit lane (T2) sign was inadvertently installed. The sign has since been removed.

Approved for circulation to the Standing Committee on Planning, Environment and Territory and Municipal Services

Signature:

Date: 10/12/15

By the Minister for Roads and Parking, Mr Mick Gentleman MLA



LEGISLATIVE ASSEMBLY
FOR THE AUSTRALIAN CAPITAL TERRITORY

STANDING COMMITTEE ON PLANNING, ENVIRONMENT AND TERRITORY AND MUNICIPAL SERVICES

Ms Meegan Fitzharris MLA (Chair), Mr Alistair Coe MLA (Deputy Chair),
Dr Chris Bourke MLA, Mr Andrew Wall MLA

ANSWER TO QUESTION TAKEN ON NOTICE
DURING PUBLIC HEARINGS

Asked by Ms Meegan Fitzharris MLA on 25 November 2015: Mr Shane Rattenbury MLA took on notice the following question:

Hansard Transcript 25 November 2015 Pages 53-54 – QTON 60

In relation to: ACTION Patronage

What is the individual patronage numbers for route 250?

Mr Rattenbury: The answer to the Member's question is as follows:–

Since the introduction of the Route 250, direct service between Gungahlin and Belconnen in September 2014, there have been 317,285 boardings.

Approved for circulation to the Standing Committee on Planning, Environment and Territory and Municipal Services

Signature:

Date:

3/12/15

By the Minister for Territory and Municipal Services, Mr Shane Rattenbury MLA



LEGISLATIVE ASSEMBLY
FOR THE AUSTRALIAN CAPITAL TERRITORY

STANDING COMMITTEE ON PLANNING, ENVIRONMENT AND TERRITORY AND MUNICIPAL SERVICES

Ms Meegan Fitzharris MLA (Chair), Mr Alistair Coe MLA (Deputy Chair),
Dr Chris Bourke MLA, Mr Andrew Wall MLA

ANSWER TO QUESTION TAKEN ON NOTICE
DURING PUBLIC HEARINGS

Asked by Mr Andrew Wall MLA on 25 November 2015: Mr Shane Rattenbury MLA took on notice the following question:

Hansard Transcript 25 November 2015 Page 59 – QTON 61

In relation to: ACTION

What will be the latest service to Lanyon in the next timetable revision?

Mr Rattenbury : The answer to the Member's question is as follows:–

The final service to Lanyon in the next timetable revision is scheduled to leave Tuggeranong at 9:36pm and arrive at Lanyon at 10:00pm.

This may change depending on the outcome of the next timetable review and passenger feedback.

Approved for circulation to the Standing Committee on Planning, Environment and Territory and Municipal Services

Signature:

A handwritten signature in black ink, appearing to be "S. Rattenbury".

Date:

3/12/15

By the Minister for Territory and Municipal Services, Mr Shane Rattenbury MLA



LEGISLATIVE ASSEMBLY
FOR THE AUSTRALIAN CAPITAL TERRITORY

STANDING COMMITTEE ON PLANNING, ENVIRONMENT AND TERRITORY AND MUNICIPAL SERVICES

Ms Meegan Fitzharris MLA (Chair), Mr Alistair Coe MLA (Deputy Chair),
Dr Chris Bourke MLA, Mr Andrew Wall MLA

ANSWER TO QUESTION TAKEN ON NOTICE
DURING PUBLIC HEARINGS

Asked by Mr Alistair Coe MLA on 25 November 2015: Mr Shane Rattenbury MLA took on notice the following question(s):

Hansard Transcript 25 November 2015 Page 62 – QTON 62

In relation to: ACTION Advertising

What scrutiny is there of the ACTION advertising arrangements?

Mr Rattenbury : The answer to the Member's question is as follows:–

The contractor is required to provide comprehensive monthly reports that are discussed at regular meetings with Territory representatives.

Approved for circulation to the Standing Committee on Planning, Environment and Territory and Municipal Services

Signature:

A handwritten signature in black ink, appearing to be "Shane Rattenbury".

Date:

3/12/15

By the Minister for Territory and Municipal Services, Mr Shane Rattenbury MLA



LEGISLATIVE ASSEMBLY
FOR THE AUSTRALIAN CAPITAL TERRITORY

STANDING COMMITTEE ON PLANNING, ENVIRONMENT AND TERRITORY AND MUNICIPAL SERVICES

Ms Meegan Fitzharris MLA (Chair), Mr Alistair Coe MLA (Deputy Chair),
Dr Chris Bourke MLA, Mr Andrew Wall MLA

ANSWER TO QUESTION TAKEN ON NOTICE
DURING PUBLIC HEARINGS

Asked by Mr Andrew Wall MLA on 25 November 2015: Mr Shane Rattenbury MLA took on notice the following question:

Hansard Transcript 25 November 2015 Pages 64-66 – QTON 63

In relation to: ACTION Patronage

Where are the areas that the patronage is falling off?

Mr Rattenbury : The answer to the Member's question is as follows:–

Based on a comparative assessment of passenger boardings between 2013-14 and 2014-15, the suburbs that have exhibited a reduction in passenger boardings in absolute terms are Phillip, Fraser, Garran, Torrens, Lyneham, Campbell, Turner, Spence, Yarralumla and Amaroo.

Approved for circulation to the Standing Committee on Planning, Environment and Territory and Municipal Services

Signature:

A handwritten signature in black ink, appearing to be "Shane Rattenbury".

Date:

3/12/15

By the Minister for Territory and Municipal Services, Mr Shane Rattenbury MLA



LEGISLATIVE ASSEMBLY
FOR THE AUSTRALIAN CAPITAL TERRITORY

STANDING COMMITTEE ON PLANNING, ENVIRONMENT AND TERRITORY AND MUNICIPAL SERVICES

Ms Meegan Fitzharris MLA (Chair), Mr Alistair Coe MLA (Deputy Chair),
Dr Chris Bourke MLA, Mr Andrew Wall MLA

ANSWER TO QUESTION TAKEN ON NOTICE
DURING PUBLIC HEARINGS

Asked by Ms Meegan Fitzharris MLA on 25 November 2015: Mr Shane Rattenbury MLA took on notice the following question(s):

Hansard Transcript 25 November 2015 Page 66 – QTON 64

In relation to: ACTION Patronage

What is the patronage for Peak vs Off Peak period

Mr Rattenbury : The answer to the Member's question is as follows:-

In 2014-15 for weekday travel, 6.9 million boardings or 43 percent of travel occurred during peak times while 9.1 million boardings or 57 percent of travel occurred during off peak times.

Approved for circulation to the Standing Committee on Planning, Environment and Territory and Municipal Services

Signature:

Date:

3/12/15

By the Minister for Territory and Municipal Services, Mr Shane Rattenbury MLA



LEGISLATIVE ASSEMBLY
FOR THE AUSTRALIAN CAPITAL TERRITORY

STANDING COMMITTEE ON PLANNING, ENVIRONMENT AND TERRITORY AND MUNICIPAL SERVICES

Ms Meegan Fitzharris MLA (Chair), Mr Alistair Coe MLA (Deputy Chair),
Dr Chris Bourke MLA, Mr Andrew Wall MLA

**ANSWER TO QUESTION TAKEN ON NOTICE
DURING PUBLIC HEARINGS**

Asked by Ms Meegan Fitzharris MLA on 25 November 2015: Mr Shane Rattenbury MLA took on notice the following question(s):


Hansard Transcript 25 November 2015 Page 67 – QTON 65

In relation to: Greenhouse emissions

Do you know what proportion of the emissions in the transport sector come from ACTION buses?

Mr Rattenbury: The answer to the Member's question is as follows:–

Based on the 2014/15 Territory and Municipal Services Annual Report, ACTION's greenhouse emissions is 32,844 tonnes CO₂-e, divided by 1,047,600 tonnes CO₂-e, being the volume generated by total transport usage reported in the ACT Greenhouse Gas Inventory report 2014/15, ACTION's proportion is 3.14%.



Approved for circulation to the Standing Committee on Planning, Environment and Territory and Municipal Services

Signature:

Date: 17/12/15

By the Minister for Territory and Municipal Services, Mr Shane Rattenbury MLA



LEGISLATIVE ASSEMBLY
FOR THE AUSTRALIAN CAPITAL TERRITORY

STANDING COMMITTEE ON PLANNING, ENVIRONMENT AND TERRITORY AND MUNICIPAL SERVICES

Ms Meegan Fitzharris MLA (Chair), Mr Alistair Coe MLA (Deputy Chair),
Dr Chris Bourke MLA, Mr Andrew Wall MLA

ANSWER TO QUESTION TAKEN ON NOTICE
DURING PUBLIC HEARINGS

Asked by Mr Alistair Coe MLA on 25 November 2015: Mr Shane Rattenbury MLA took on notice the following question:

Hansard Transcript 25 November 2015 Page 69 – QTON 66

In relation to: ACTION

In relation to the recent request for tender for tyres, have all the unsuccessful tenders been notified?

Mr Rattenbury : The answer to the Member's question is as follows:–

As the Territory is still in negotiations with the preferred supplier, unsuccessful tenderers will not be notified until there is a signed contract. This is expected no later than the end of January 2016.

Approved for circulation to the Standing Committee on Planning, Environment and Territory and Municipal Services

Signature:

A handwritten signature in black ink, appearing to be "S. Rattenbury".

Date:

3/12/15

By the Minister for Territory and Municipal Services, Mr Shane Rattenbury MLA



LEGISLATIVE ASSEMBLY
FOR THE AUSTRALIAN CAPITAL TERRITORY

STANDING COMMITTEE ON PLANNING, ENVIRONMENT AND TERRITORY AND MUNICIPAL SERVICES

Ms Meegan Fitzharris MLA (Chair), Mr Alistair Coe MLA (Deputy Chair),
Dr Chris Bourke MLA, Mr Andrew Wall MLA

ANSWER TO QUESTION TAKEN ON NOTICE
DURING PUBLIC HEARINGS

Asked by Mr Andrew Wall MLA on 25 November 2015: Mr Shane Rattenbury MLA took on notice the following question:

Hansard Transcript 25 November 2015 Page 83 – QTON 67

In relation to: ACTION Accountability Indicator

In relation to the accountability indicator on cost per kilometre, what is the breakdown/detail of the numerator and denominator?

Mr Rattenbury: The answer to the Member's question is as follows:–

Numerator = ACTION's total annual expenditure (including depreciation) excluding Special Needs/Demand Responsive Transport, Charter and Nightrider costs, i.e. only costs related to the Network are included.

Denominator = Total Network kilometres including dead running.

Approved for circulation to the Standing Committee on Planning, Environment and Territory and Municipal Services

Signature:

A handwritten signature in black ink, appearing to be "S. Rattenbury".

Date:

3/12/15

By the Minister for Territory and Municipal Services, Mr Shane Rattenbury MLA



LEGISLATIVE ASSEMBLY
FOR THE AUSTRALIAN CAPITAL TERRITORY

STANDING COMMITTEE ON PLANNING, ENVIRONMENT AND TERRITORY AND MUNICIPAL SERVICES

Ms Meegan Fitzharris MLA (Chair), Mr Alistair Coe MLA (Deputy Chair),
Dr Chris Bourke MLA, Mr Andrew Wall MLA

ANSWER TO QUESTION TAKEN ON NOTICE
DURING PUBLIC HEARINGS

Asked by Ms Meegan Fitzharris MLA on 25 November 2015: Ben McHugh took on notice the following question:

Hansard Transcript 25 November 2015 Page 238 – QTON 68

In relation to: Bus Shelters

When will Amaroo School get a bus shelter?

Mr Mick Gentleman MLA: The answer to the Member's question is as follows:–

Territory and Municipal Services Directorate is currently preparing a policy covering the installation of bus shelters at schools. The request for a bus shelter at Amaroo School has been put on hold until this policy is finalised, expected in the first quarter of 2016.

Approved for circulation to the Standing Committee on Planning, Environment and Territory and Municipal Services

Signature:

A handwritten signature in black ink, appearing to be "MG".

Date:

7/12/15

By the Minister for Roads and Parking, Mr Mick Gentleman MLA



LEGISLATIVE ASSEMBLY
FOR THE AUSTRALIAN CAPITAL TERRITORY

STANDING COMMITTEE ON PLANNING, ENVIRONMENT AND TERRITORY AND MUNICIPAL SERVICES

Ms Meegan Fitzharris MLA (Chair), Mr Alistair Coe MLA (Deputy Chair),
Dr Chris Bourke MLA, Mr Andrew Wall MLA

ANSWER TO QUESTION TAKEN ON NOTICE
DURING PUBLIC HEARINGS

Asked by Mr Alistair Coe MLA on 25 November 2015: Mr Shane Rattenbury MLA took on notice the following question:

Hansard Transcript 25 November 2015 Page 85 – QTON 69

In relation to: ACTION

What is ACTION's liability and responsibility with regard to payroll tax?

Mr Rattenbury: The answer to the Member's question is as follows:–

ACTION pays payroll tax.

ACTION is subject to the National Tax Equivalent Regime (NTER) under the *Taxation (Government Business Enterprises) Act 2003* and this includes the requirement to pay payroll tax.

Approved for circulation to the Standing Committee on Planning, Environment and Territory and Municipal Services

Signature:

A handwritten signature in black ink, appearing to be "S. Rattenbury".

Date:

3/12/15

By the Minister for Territory and Municipal Services, Mr Shane Rattenbury MLA



LEGISLATIVE ASSEMBLY
FOR THE AUSTRALIAN CAPITAL TERRITORY

STANDING COMMITTEE ON PLANNING, ENVIRONMENT AND TERRITORY AND MUNICIPAL SERVICES

Ms Meegan Fitzharris MLA (Chair), Mr Alistair Coe MLA (Deputy Chair),
Dr Chris Bourke MLA, Mr Andrew Wall MLA


**ANSWER TO QUESTION TAKEN ON NOTICE
DURING PUBLIC HEARINGS**

Asked by Mr Andrew Wall MLA on 25 November 2015: Mr Paul Peters took on notice the following question:

Ref: Hansard Transcript 25 November 2015 PAGE 89 – QTON 70

In relation to: Woden Business Park Lease Arrangements

What are the long term lease arrangements at the Woden depot?



Mr Shane Rattenbury MLA: The answer to the Member's question is as follows:–

There are currently five commercial tenants at the Woden Business Park property. All tenants have licence agreements until 30 June 2016. A standard clause in the licence requires the Territory to provide six months notice to vacate the property within the licence term. After 30 June 2016 the licence goes into a month to month tenancy where either party can provide one months' notice.

Approved for circulation to the Standing Committee on Planning, Environment and Territory and Municipal Services

Signature:

Date:

17/12/15

By the Minister for Territory and Municipal Services, Mr Shane Rattenbury MLA



LEGISLATIVE ASSEMBLY
FOR THE AUSTRALIAN CAPITAL TERRITORY

STANDING COMMITTEE ON PLANNING, ENVIRONMENT AND TERRITORY AND MUNICIPAL SERVICES

Ms Meegan Fitzharris MLA (Chair), Mr Alistair Coe MLA (Deputy Chair),
Dr Chris Bourke MLA, Mr Andrew Wall MLA

ANSWER TO QUESTION TAKEN ON NOTICE
DURING PUBLIC HEARINGS

Asked by Mr Andrew Wall MLA on 25 November 2015: Bren Burkevics took on notice the following question(s):

Ref: Hansard Transcript 25 November 2015 Page 91 – QTON 71

In relation to: ACTION Drivers

How many accidents involved ACTION drivers who were at fault?

Mr Rattenbury : The answer to the Member's question is as follows:–

During the 2014 – 2015 financial year, 78 ACTION drivers were found to be at fault from a total of 181 accidents involving third party vehicles.

Approved for circulation to the Standing Committee on Planning, Environment and Territory and Municipal Services

Signature:

A handwritten signature in black ink, appearing to be "S. Rattenbury", written over a faint circular stamp.

Date:

3/12/15

By the Minister for Territory and Municipal Services, Mr Shane Rattenbury MLA