



LEGISLATIVE ASSEMBLY
FOR THE AUSTRALIAN CAPITAL TERRITORY

STANDING COMMITTEE ON PLANNING, ENVIRONMENT AND TERRITORY AND MUNICIPAL SERVICES

Ms Yvette Berry MLA (Chair), Mr Alistair Coe MLA (Deputy Chair),
Dr Chris Bourke MLA, Mr Andrew Wall MLA

ANSWER TO QUESTION TAKEN ON NOTICE 34
DURING PUBLIC HEARINGS



Asked by Mr Coe on 16 December 2014: Ms Ekelund took on notice the following question:

Ref: Hansard Transcript 16 December 2014 PAGE 150

In relation to Nudurr Drive extension:

MR COE: So how far away from the road reservation is the lease?

Mr Walters: I could not give you those details.

Ms Ekelund: We can probably give you a map that shows it. As Daniel has mentioned, there is quite a distinct geographic area in which the asbestos was buried and it is off the alignment, the road alignment of Nudurr, but I am sure we can give you a picture of that.

MINISTER CORBELL: The answer to the Member's question is as follows:—

Please see attached maps showing the location of the site (former Block 516 Gungahlin), which is under and adjacent to the proposed Nudurr Drive alignment, where some of the asbestos from the 1980's Asbestos Abatement Program cleanup of the Mr Fluffy houses is buried.

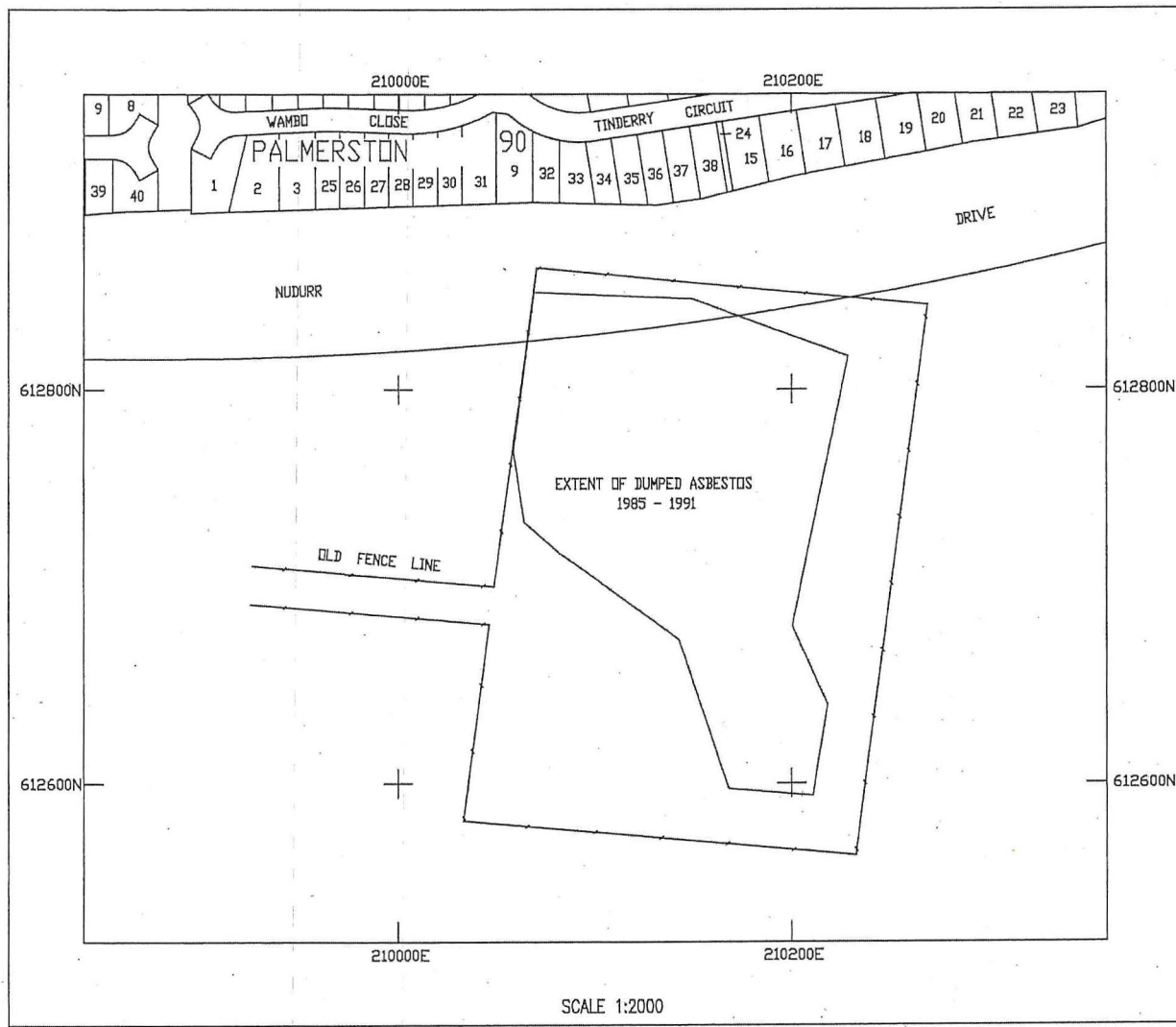
Approved for circulation to the Standing Committee on Planning, Environment and Territory and Municipal Services

Signature:

10.2.15

Date:

By the Minister for the Environment, Simon Corbell MLA



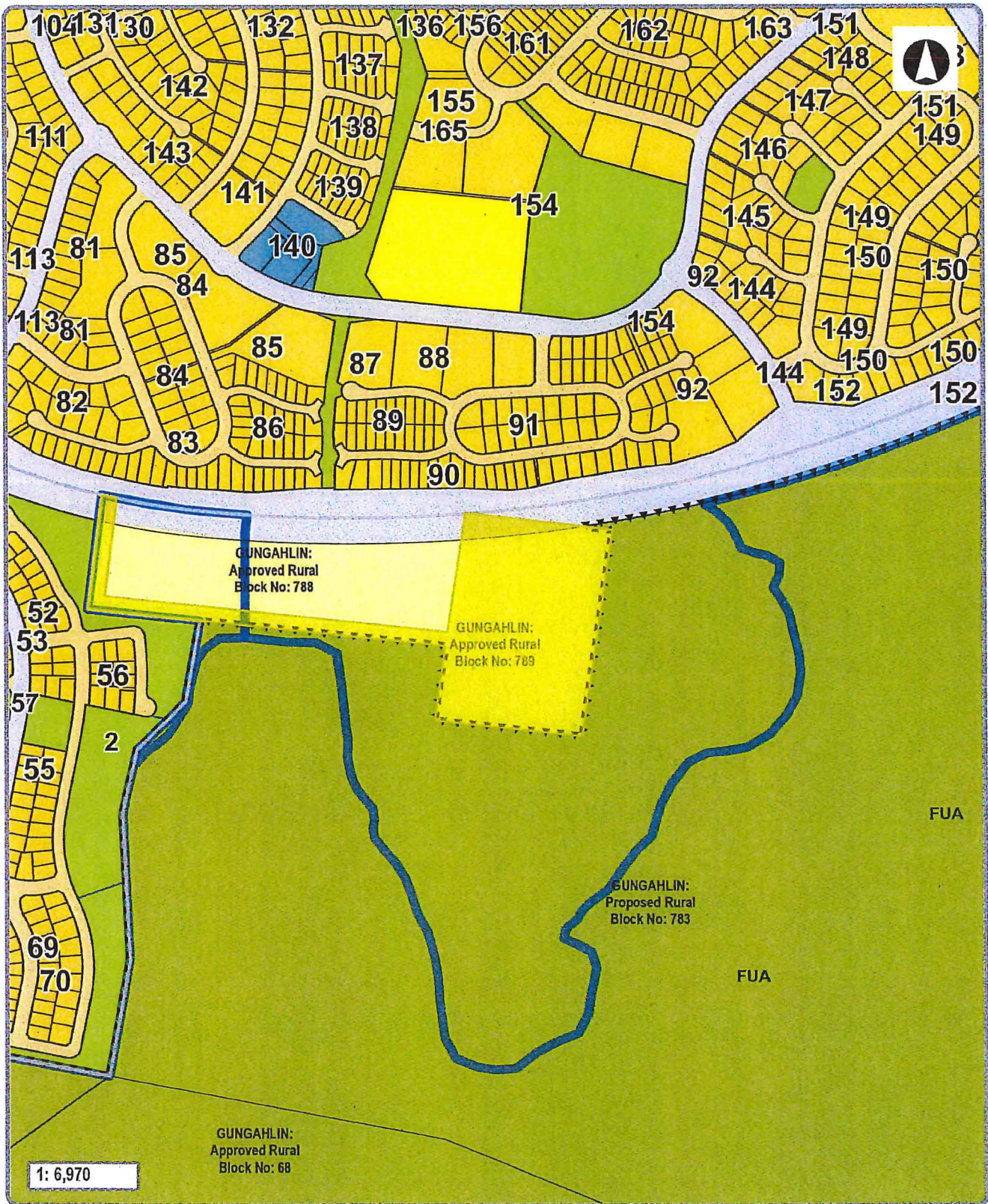
PLAN OF
**GUNGAHLIN
 ASBESTOS DUMP**

THE ASBESTOS DUMP IS CURRENTLY UNDER A SHORT TERM LEASE AS A BUILDERS SPOIL DUMP. IT WILL EVENTUALLY BE PART OF THE PROPOSED RESIDENTIAL SUBURB OF CRACE.

FOR FURTHER ENQUIRIES CONTACT
 THE DEPARTMENT OF THE ENVIRONMENT LAND AND PLANNING
 2071942
 OR WASTE MANAGEMENT
 2076342

PLAN PRODUCED BY
 CARTOGRAPHIC SERVICES

DATE: MAY 1993

















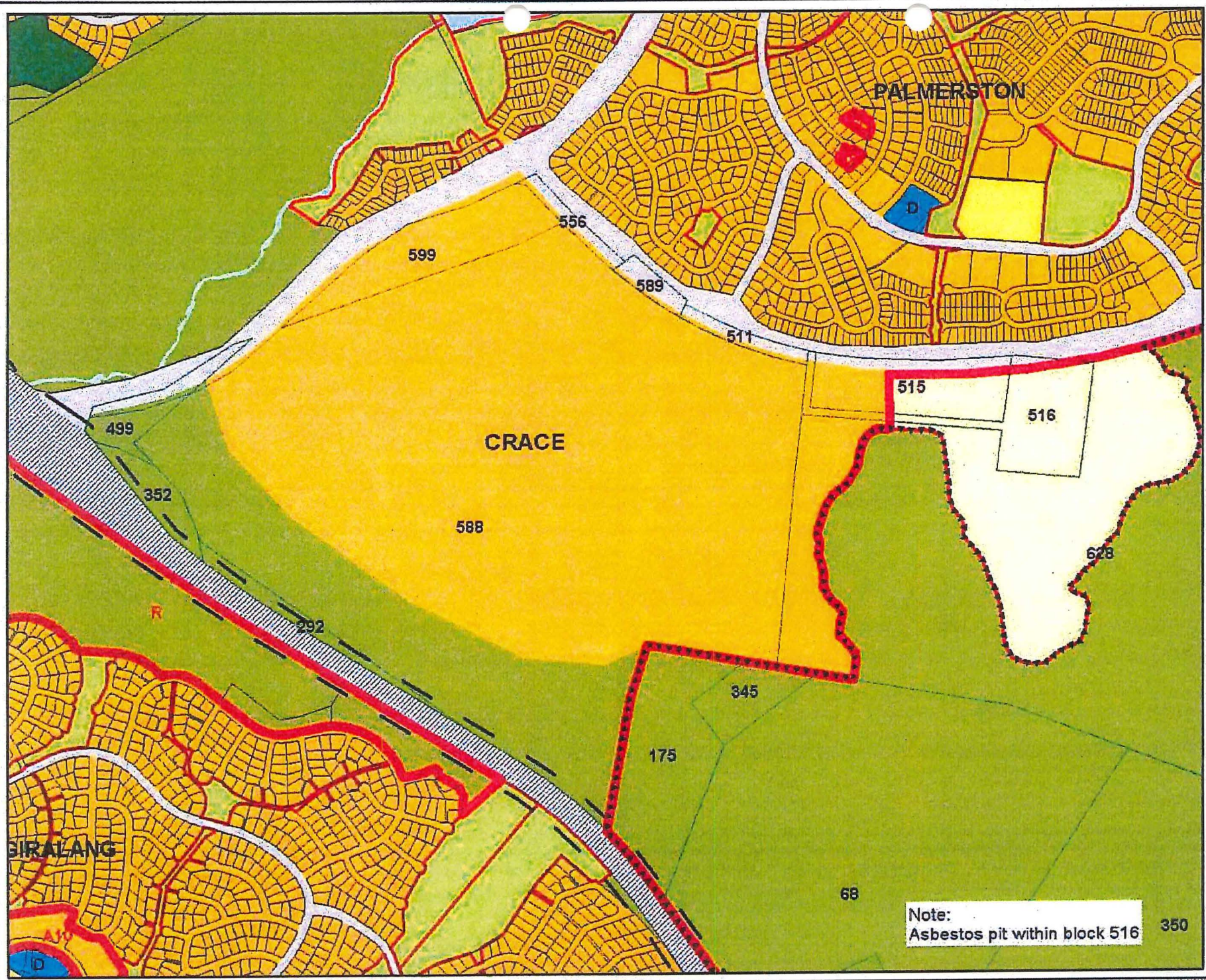
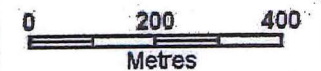
LAND USE POLICIES
(See Part B of Written Statement)

-  Designated Areas
See National Capital Plan
-  1. Residential
-  2. Commercial:
 - A - Civic centre
 - B - Town centre
 - C - Group centre
 - D - Local centre
 - E - Corridors and Office sites
-  3. Industrial
-  4. Community Facility
-  5. Restricted Access Recreation
-  6. Water Feature
-  7. Municipal Services
-  8. Entertainment, Accommodation and Leisure
-  9. Urban Open Space - Public Land
unless specifically excluded by X Overlay
-  10. Broadacre
-  11. Rural
-  12. Hills, Ridges and Buffer Areas
-  13. River Corridor
-  14. Mountains & Bushland
-  15. Plantation Forestry
-  16. Major Roads

OVERLAYS
(See Part C of Written Statement)

-  A1-14B Area Specific Policies
-  S Special requirements apply
See National Capital Plan
-  H* Heritage Places Register
See also Part 3 of Land Act
-  R Subject to Review
-  D Delined Land
See also Part 2 of Land Act
-  V Draft Variation to the Plan having
interim effect. See Part 2 of Land Act
-  C* Clearance Zone Policies
-  X Urban Open Space
Excluded from Public Land
-  P+H Type of Public Land Reserve
See also Schedule 1 of Land Act
-  Public Land (Arrows point towards):
See also Part 5 of Land Act
-  Special requirements apply flanking,
Main Avenue and Approach Routes
See National Capital Plan
-  Interdown Public Transport Route

Territory Plan Map
Crace



Note:
Asbestos pit within block 516